






















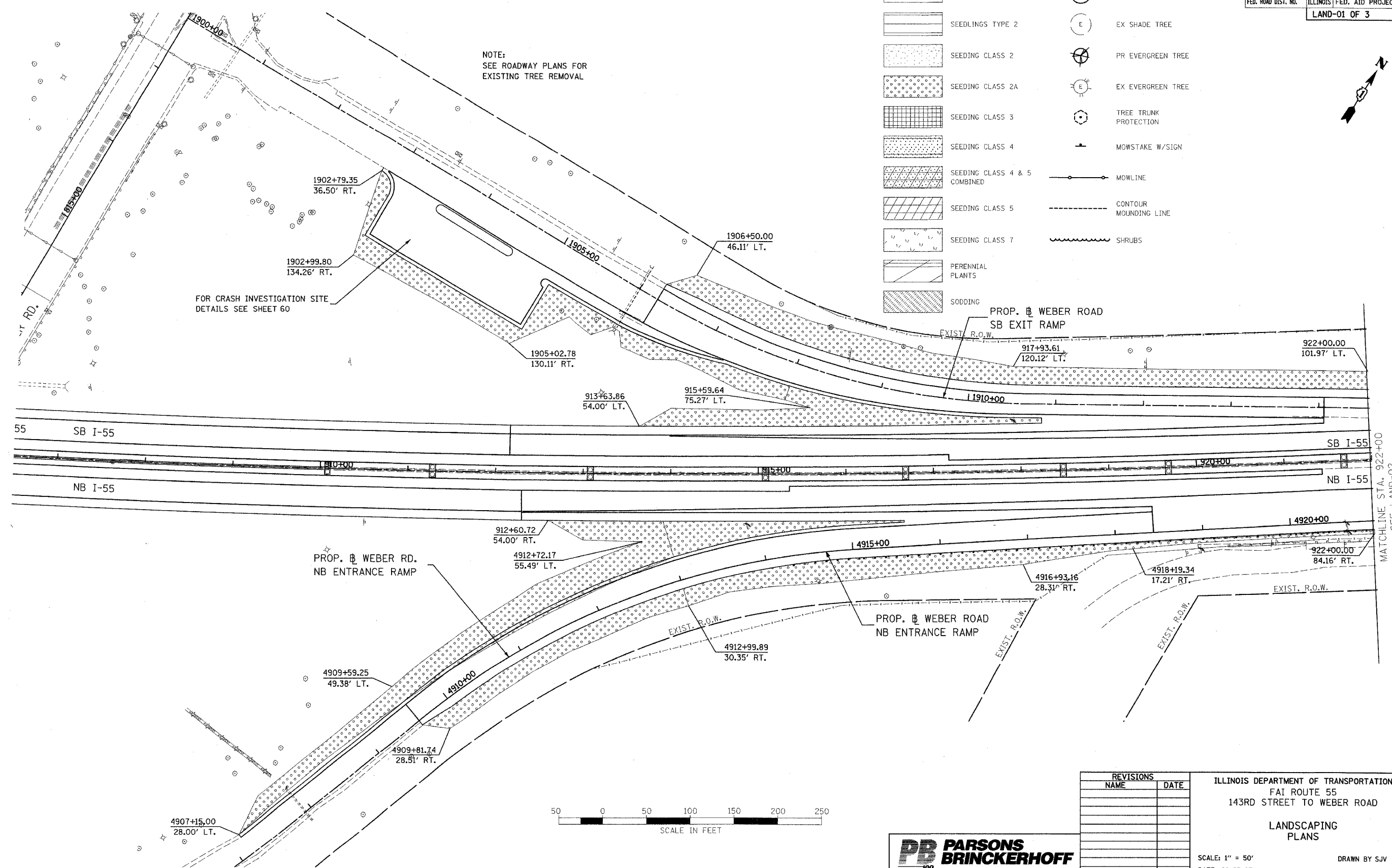
| | | | | |
|---------------------|---------------------------|--------|--------------|-----------|
| F.A.I. RTE. | SECTION | COUNTY | TOTAL SHEETS | SHEET NO. |
| 55 | 99 (1&2) WRS-3 | WILL | 305 | 165 |
| STA. | TO STA. | | | |
| FED. ROAD DIST. NO. | ILLINOIS FED. AID PROJECT | | | |
| LAND-01 OF 3 | | | | |

LEGEND

-  SEEDLINGS TYPE 1
-  SEEDLINGS TYPE 2
-  SEEDING CLASS 2
-  SEEDING CLASS 2A
-  SEEDING CLASS 3
-  SEEDING CLASS 4
-  SEEDING CLASS 4 & 5 COMBINED
-  SEEDING CLASS 5
-  SEEDING CLASS 7
-  PERENNIAL PLANTS
-  SODDING
-  PR SHADE TREE
-  EX SHADE TREE
-  PR EVERGREEN TREE
-  EX EVERGREEN TREE
-  TREE TRUNK PROTECTION
-  MOWSTAKE W/SIGN
-  MOWLINE
-  CONTOUR MOUNDING LINE
-  SHRUBS

NOTE:
SEE ROADWAY PLANS FOR
EXISTING TREE REMOVAL

FOR CRASH INVESTIGATION SITE
DETAILS SEE SHEET 60



| REVISIONS | |
|-----------|------|
| NAME | DATE |
| | |
| | |
| | |
| | |
| | |
| | |
| | |
| | |
| | |
| | |

ILLINOIS DEPARTMENT OF TRANSPORTATION
FAI ROUTE 55
143RD STREET TO WEBER ROAD

LANDSCAPING PLANS

SCALE: 1" = 50'
DATE: 02-23-07

DRAWN BY SJV
CHECKED BY DVS



FINAL