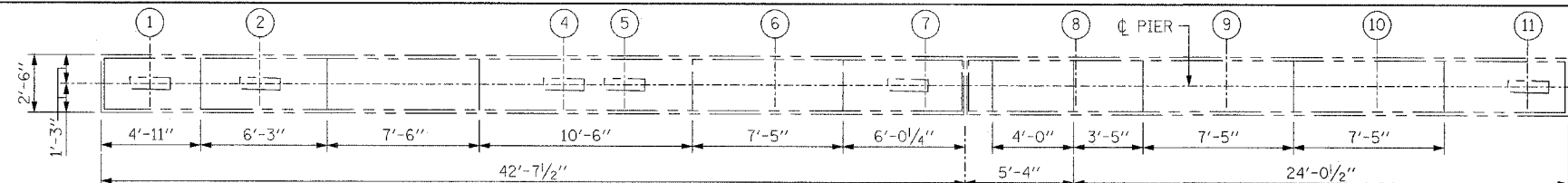


F.A.I. RTE.	SECTION	COUNTY	TOTAL SHEETS	SHEET NO.
290	2006-0301	COOK	78	69
STA.	TO STA.		FED. AID PROJECT	

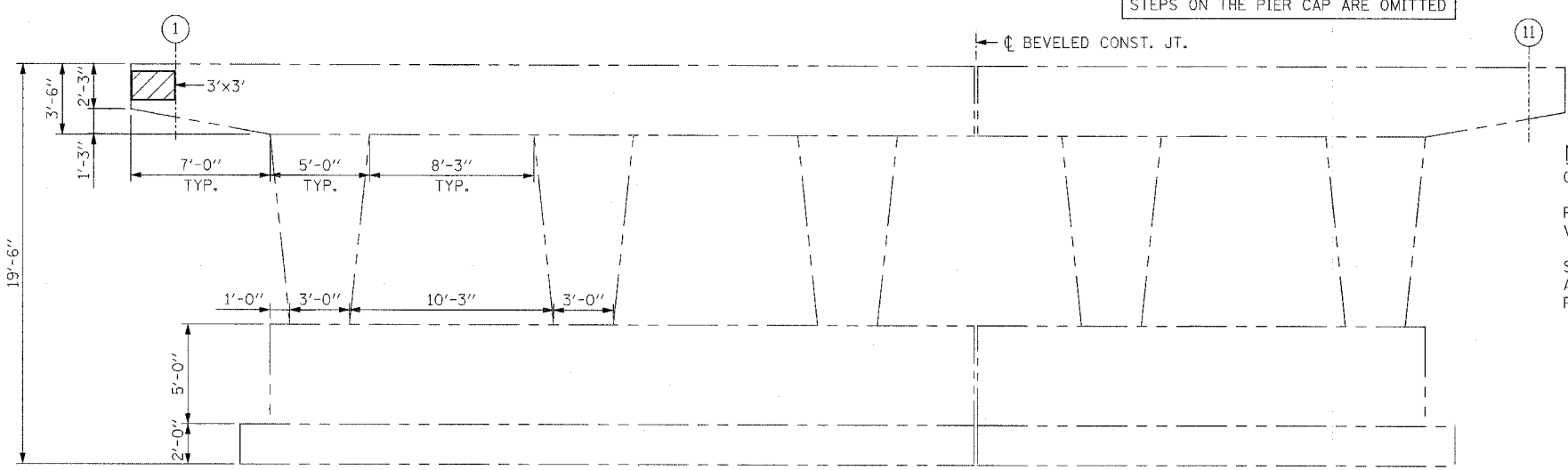
CONTRACT NO. 60B79

SHEET S32 OF S34



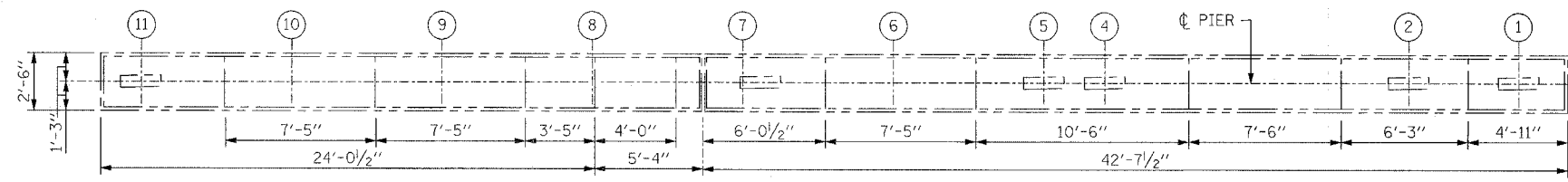
EXISTING TOP PLAN

NOTE:
STEPS ON THE PIER CAP ARE OMITTED



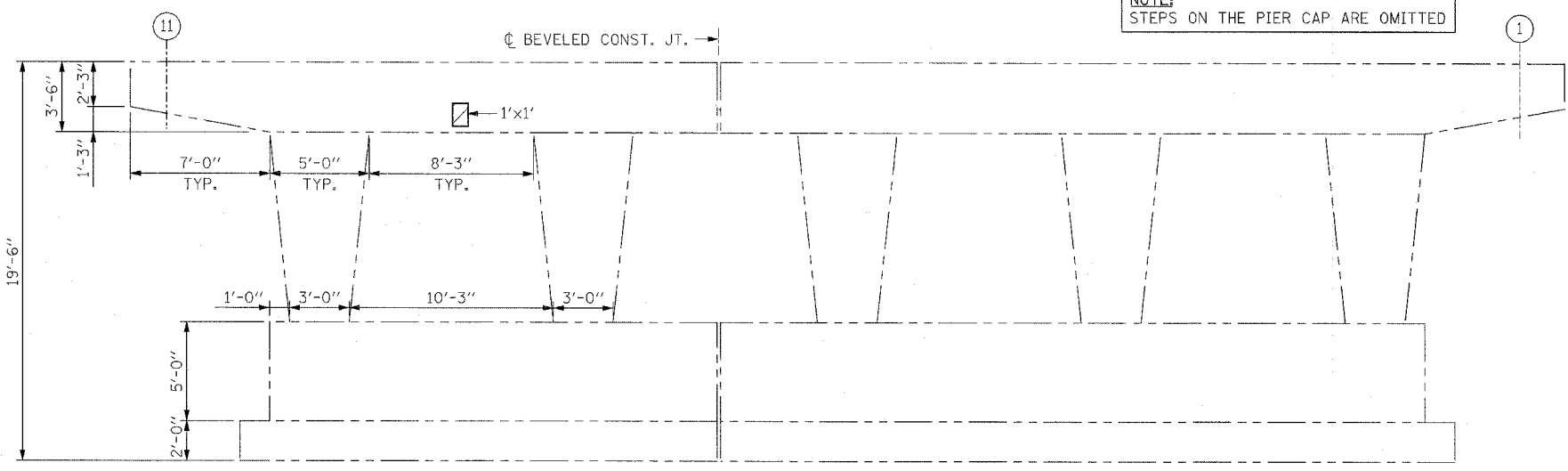
EXISTING ELEVATION
(LOOKING NORTH)

NOTES:
CRACK WIDTHS ARE 1/8" ± 1/16" UNLESS OTHERWISE NOTED.
REPAIR PATCH DIMENSIONS ARE CALLED OUT HORIZONTAL BY VERTICAL.
STRUCTURAL REPAIR OF CONCRETE AREAS SHALL BE DETERMINED AS LESS THAN 5" OR GREATER THAN 5" IN THE FIELD BY THE RESIDENT ENGINEER.



EXISTING TOP PLAN

NOTE:
STEPS ON THE PIER CAP ARE OMITTED



EXISTING ELEVATION
(LOOKING SOUTH)

LEGEND:
[Hatched Box] STRUCTURAL REPAIR OF CONCRETE (DEPTH EQUAL TO OR LESS THAN 5")

BILL OF MATERIAL		
DESCRIPTION	UNIT	QUANTITY
STRUCTURAL REPAIR OF CONCRETE (DEPTH EQUAL TO OR LESS THAN 5")	SQ. FT.	12

REVISIONS	
NAME	DATE

ILLINOIS DEPARTMENT OF TRANSPORTATION
PIER 1 REPAIRS
 F.A.I. RTE. 290 (I-290) OVER WOODFIELD DRIVE
 F.A.I. RTE. 290 SECTION: 2006-0301
 COOK COUNTY STATION 583+97.56
 STRUCTURE NO. 016-0978

SCALE: DATE: MAY 10, 2007
 CHECKED BY: B.N.S./J.C.N.
 DRAWN BY: D.L./F.M.
CHRISTIAN-ROGE & ASSOC., INC.
 CHICAGO ILLINOIS