






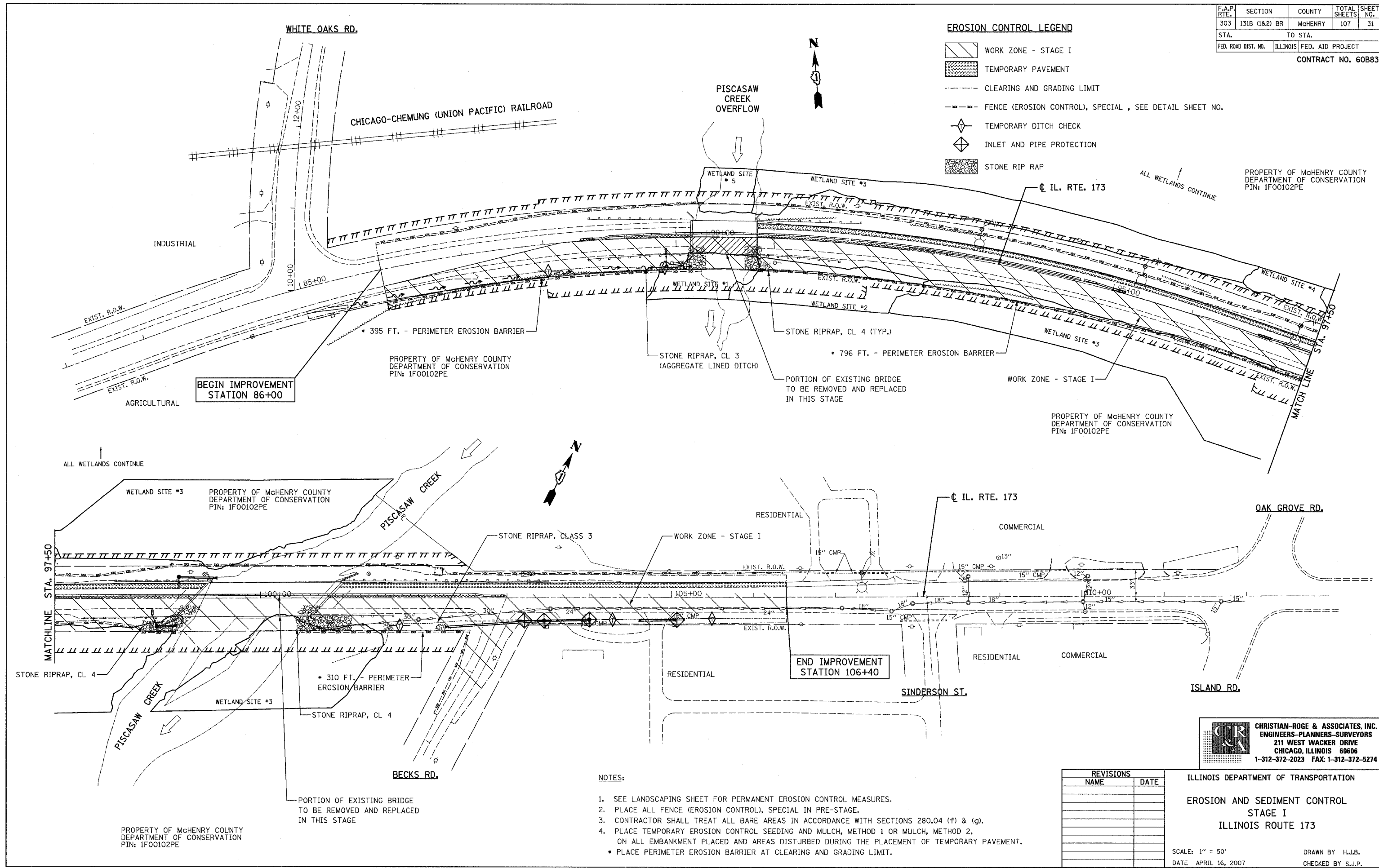


F.A.P. RTE.	SECTION	COUNTY	TOTAL SHEETS	SHEET NO.
303	131B (1&2) BR	McHENRY	107	31
STA.	TO STA.			
FED. ROAD DIST. NO.	ILLINOIS	FED. AID PROJECT		
CONTRACT NO. 60B83				

**EROSION CONTROL LEGEND**

-  WORK ZONE - STAGE I
-  TEMPORARY PAVEMENT
-  CLEARING AND GRADING LIMIT
-  FENCE (EROSION CONTROL), SPECIAL, SEE DETAIL SHEET NO.
-  TEMPORARY DITCH CHECK
-  INLET AND PIPE PROTECTION
-  STONE RIP RAP



PROPERTY OF McHENRY COUNTY  
DEPARTMENT OF CONSERVATION  
PIN: 1F00102PE

BEGIN IMPROVEMENT  
STATION 86+00

END IMPROVEMENT  
STATION 106+40

**NOTES:**

1. SEE LANDSCAPING SHEET FOR PERMANENT EROSION CONTROL MEASURES.
  2. PLACE ALL FENCE (EROSION CONTROL), SPECIAL IN PRE-STAGE.
  3. CONTRACTOR SHALL TREAT ALL BARE AREAS IN ACCORDANCE WITH SECTIONS 280.04 (f) & (g).
  4. PLACE TEMPORARY EROSION CONTROL SEEDING AND MULCH, METHOD 1 OR MULCH, METHOD 2, ON ALL EMBANKMENT PLACED AND AREAS DISTURBED DURING THE PLACEMENT OF TEMPORARY PAVEMENT.
- PLACE PERIMETER EROSION BARRIER AT CLEARING AND GRADING LIMIT.

**CHRISTIAN-ROGE & ASSOCIATES, INC.**  
ENGINEERS-PLANNERS-SURVEYORS  
211 WEST WACKER DRIVE  
CHICAGO, ILLINOIS 60606  
1-312-372-2023 FAX: 1-312-372-5274

REVISIONS	
NAME	DATE

ILLINOIS DEPARTMENT OF TRANSPORTATION  
**EROSION AND SEDIMENT CONTROL  
STAGE I  
ILLINOIS ROUTE 173**

SCALE: 1" = 50'  
DATE: APRIL 16, 2007  
DRAWN BY: H.J.B.  
CHECKED BY: S.J.P.