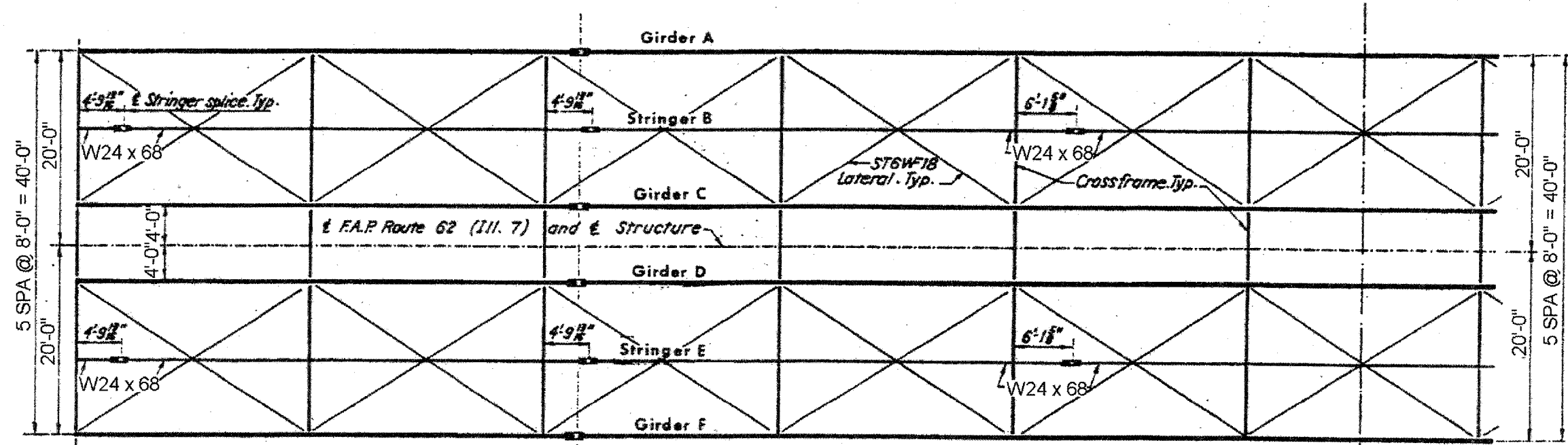
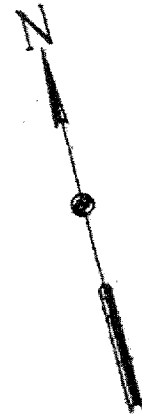


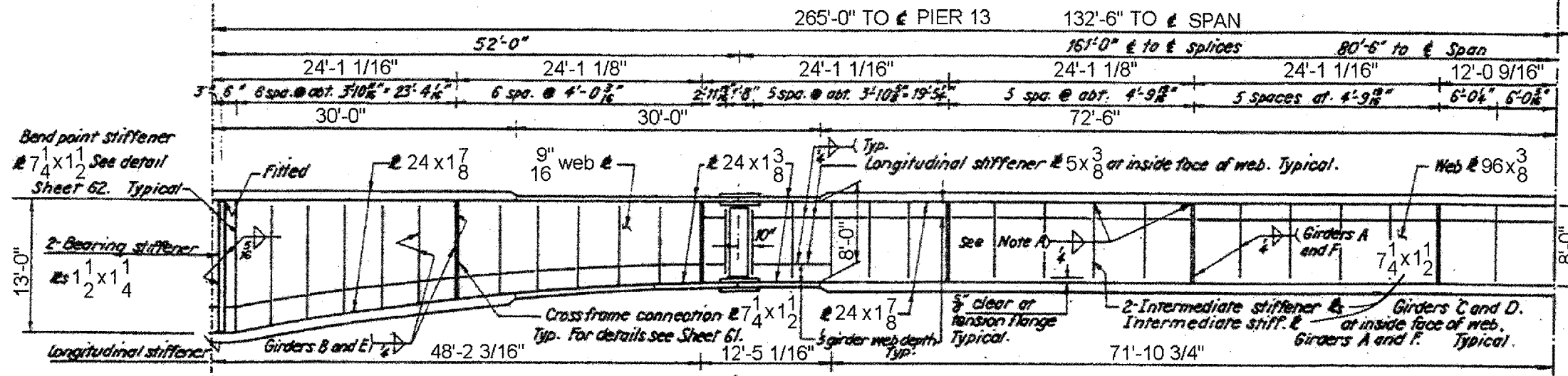
ROUTE	SECTION	COUNTY	TOTAL SHEETS	SHEET NUMBER
FAP 351 & FAU 2831	2006-037BP	COOK & WILL	27	14



MATCH LINE & PIER 12 OR Sta. 27+44.00, Pier 12
 MATCH LINE & PIER 13 Sta. 30+09.00, Pier 13

FRAMING PLAN

UNIT 3 SYMMETRICAL ABOUT C OF SPAN



GIRDER ELEVATION

ILLINOIS DEPARTMENT OF TRANSPORTATION
 FRAMING PLAN LOCATION 1
 SN: 099-0185 - UNIT 3
 IL-7 OVER DES PLAINES RIVER,
 S&S CANAL & BNSF RR