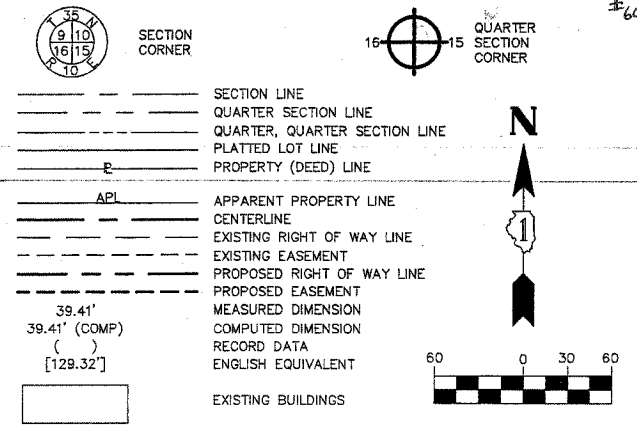


LEGEND



- IRON PIPE OR ROD FOUND
- ⊕ CUT CROSS FOUND OR SET
- T1 THESE STAKES REFERENCE FOUND OR SET MONUMENTATION, SET 5/8 INCH IRON ROD FLUSH WITH THE GROUND TO TIE MONUMENTATION, IDENTIFIED BY COLORED PLASTIC CAP BEARING SURVEYORS REGISTRATION NUMBER.
- T2
- T3
- BT1 THESE STAKES, IN CULTIVATED AREAS, REFERENCE FOUND OR SET MONUMENTATION, BURIED 5/8 INCH ROD 20 INCHES BELOW GROUND TO TIE MONUMENTATION, IDENTIFIED BY COLORED PLASTIC CAP BEARING SURVEYORS REGISTRATION NUMBER.
- BT2
- BT3
- STAKING OF PROPOSED RIGHT OF WAY, SET DIVISION OF HIGHWAYS SURVEY MARKER TO MONUMENT THE POSITION SHOWN, IDENTIFIED BY INSCRIPTION DATA AND SURVEYORS REGISTRATION NUMBER.
- STAKING OF PROPOSED RIGHT OF WAY IN CULTIVATED AREAS, BURIED 5/8 INCH IRON ROD 20 INCHES BELOW GROUND TO MARK FUTURE SURVEY MARKER POSITION, IDENTIFIED BY COLORED PLASTIC CAP BEARING SURVEYORS REGISTRATION NUMBER.
- ⊙ PERMANENT SURVEY MARKER, IDOT STD. 2135 (TO BE SET BY OTHERS)
- RIGHT OF WAY STAKING PROPOSED TO BE SET

THIS IS TO CERTIFY THAT I, REJENA H. LYON, AN ILLINOIS PROFESSIONAL LAND SURVEYOR, HAVE SURVEYED THE PLAT OF HIGHWAYS SHOWN HEREON IN SECTION 21, TOWNSHIP 35 NORTH, RANGE 9 EAST OF THE THIRD PRINCIPAL MERIDIAN, WILL COUNTY, THAT THE SURVEY IS TRUE AND COMPLETE AS SHOWN TO THE BEST OF MY KNOWLEDGE AND BELIEF; THAT THE PLAT CORRECTLY REPRESENTS SAID SURVEY; THAT ALL MONUMENTS FOUND AND ESTABLISHED ARE OF PERMANENT QUALITY AND OCCUPY THE POSITIONS SHOWN HEREON AND THAT THE MONUMENTS ARE SUFFICIENT TO ENABLE THE SURVEY TO BE RETRACED. MADE FOR THE DEPARTMENT OF TRANSPORTATION, STATE OF ILLINOIS.



DATED AT ELGIN, ILLINOIS, THIS 5th DAY OF January, 2007 A.D.

PREPARED BY:
HAMPTON, LENZINI, AND RENWICK INC.
380 SHEPARD DRIVE
ELGIN, ILLINOIS 60123-7010
ACCOUNT NO. 2-12-0005(g)

FRNTWPR-2 CURVE DATA

PI STA. = 5519+77.83
 $\Delta = 35^\circ 57' 37''$
 T = 365.85'
 L = 707.52'
 R = 1127.29'
 E = 57.88'
 PC STA. = 5516+11.98
 PT STA. = 5523+19.50

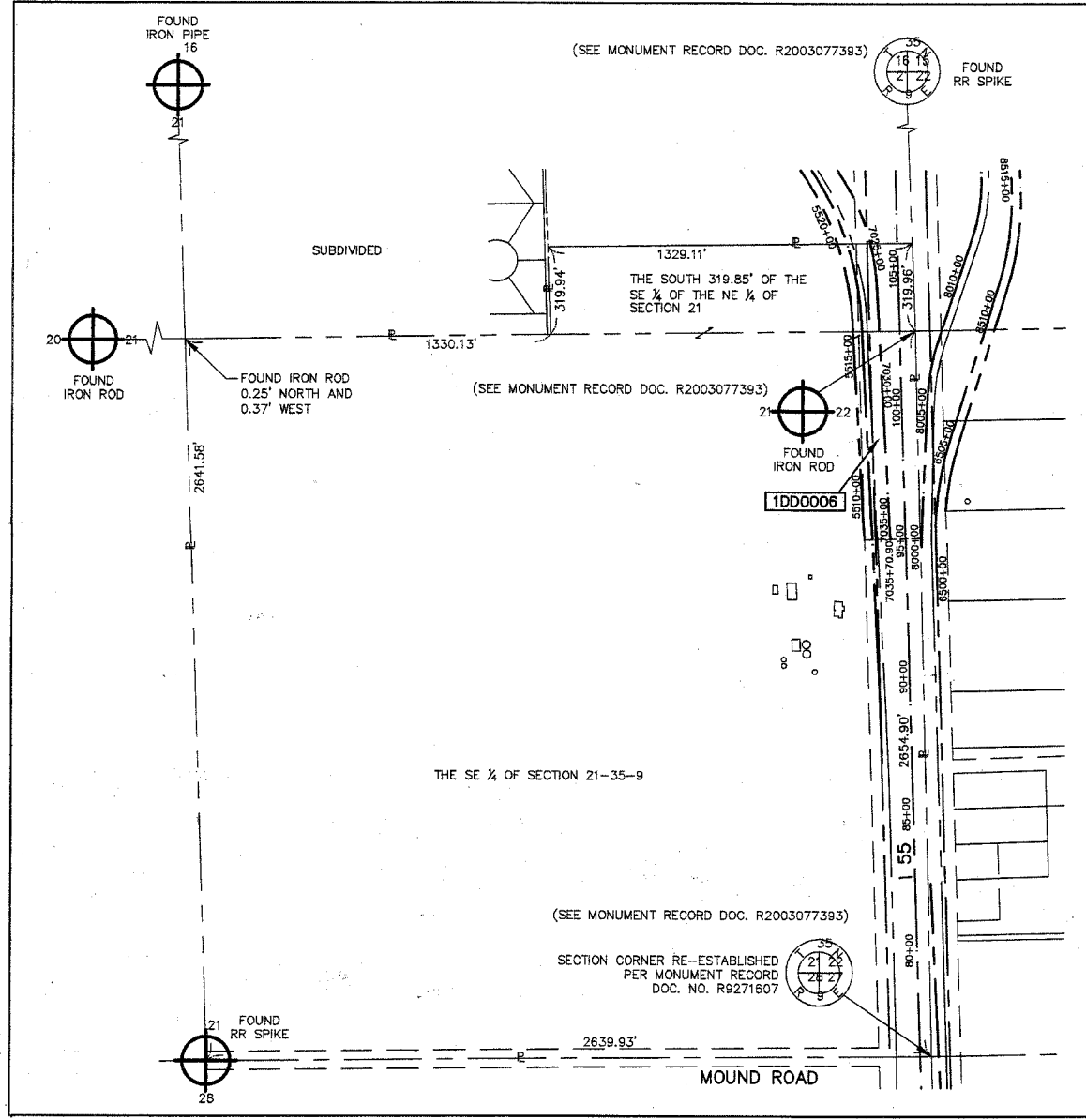
BEARINGS ARE BASED ON ILLINOIS STATE PLANE COORDINATE SYSTEM EAST ZONE GRID.

PLAT OF HIGHWAYS

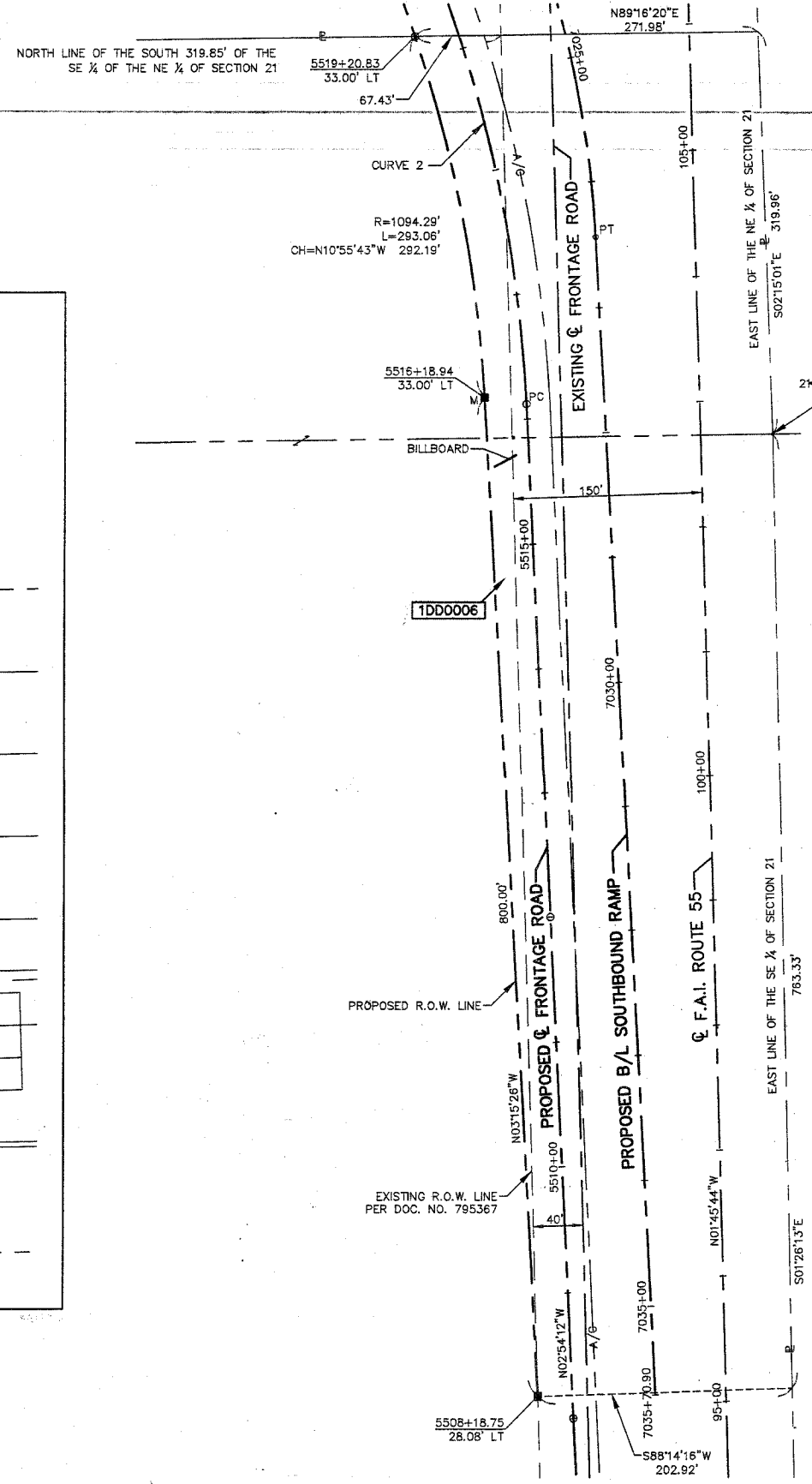
STATE OF ILLINOIS
DEPARTMENT OF TRANSPORTATION
F.A.I. 55 (I 55)

WILL COUNTY SECTION 26 HB-1BR
PROJECT JOB NO. R-91-032-01
STATION 5508+00 TO STATION 5520+00
SCALE: 1"=60' SHEET 6 OF 22

BUREAU OF LAND ACQUISITION
201 WEST CENTER COURT
SCHAUMBURG, ILLINOIS 60196



PARCEL 1DD0006 TOTAL HOLDING
SCALE: 1"=300'



PARCEL NUMBER	OWNER	TOTAL HOLDINGS	AREA TAKEN	PREVIOUS DEDICATION	REMAINDER	AREA OF EASEMENT	PURPOSE OF EASEMENT	PROPERTY ACQUIRED BY	TAX NUMBER
1DD0006	LIT INDUSTRIAL LIMITED PARTNERSHIP	170.846 AC	5.554 AC	5.115 AC	185.292 AC	NA	NA		05-06-21-200-019 05-06-21-400-001