

F.A.U. RTE.	SECTION	COUNTY	TOTAL SHEETS	SHEET NO.
3887	A-R-RS-3	KANE	24	1

STATE OF ILLINOIS  
DEPARTMENT OF TRANSPORTATION  
DIVISION OF HIGHWAYS

**PROPOSED  
HIGHWAY PLANS**

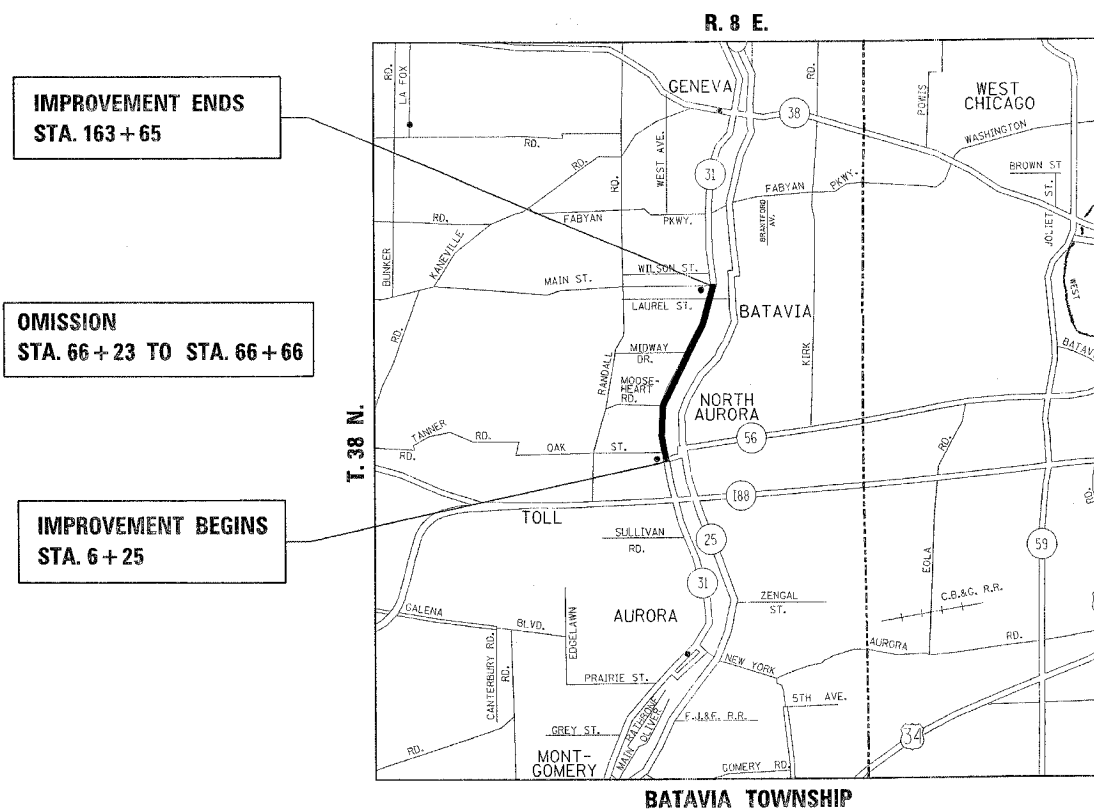
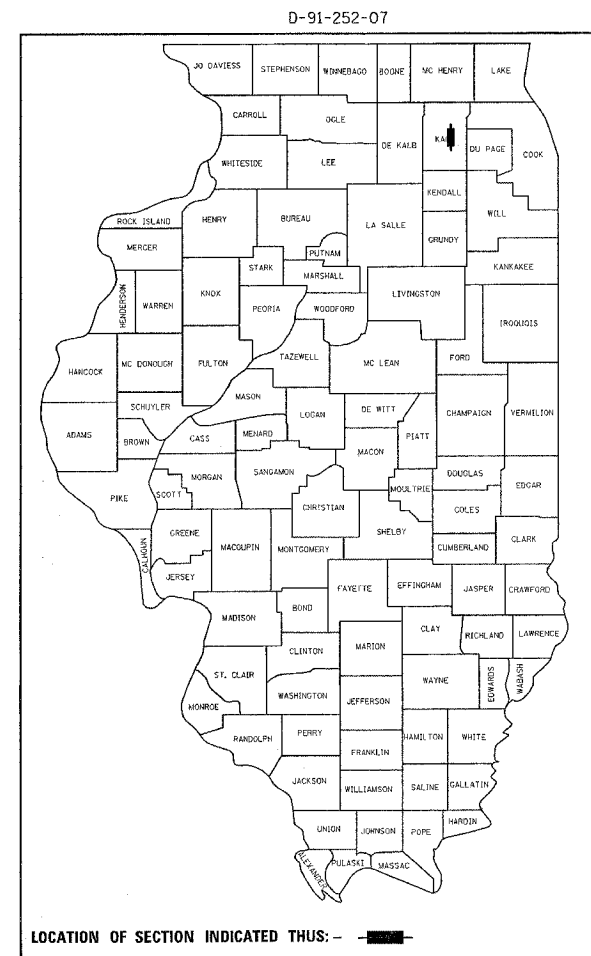
F.A.U. 3887: IL 31  
SECTION A-R-RS-3  
MAIN ST. TO IL 56  
RESURFACING (MAINTENANCE)  
KANE COUNTY  
C-91-252-07

FOR INDEX OF SHEETS, SEE SHEET NO. 2

THE IMPROVEMENT IS LOCATED  
IN THE CITY OF BATAVIA & THE  
VILLAGE OF NORTH AURORA

AVERAGE DAILY TRAFFIC  
2005 ADT = 19,000

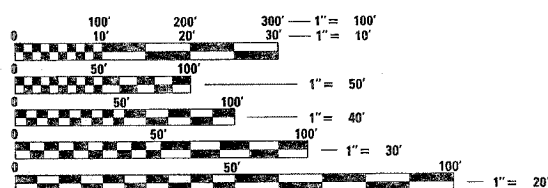
POSTED SPEED LIMIT  
30, 40, 45 MPH



IMPROVEMENT ENDS  
STA. 163 + 65

OMISSION  
STA. 66 + 23 TO STA. 66 + 66

IMPROVEMENT BEGINS  
STA. 6 + 25



FULL SIZE PLANS HAVE BEEN PREPARED USING STANDARD  
ENGINEERING SCALES. REDUCED SIZED PLANS WILL NOT  
CONFORM TO STANDARD SCALES. IN MAKING MEASUREMENTS  
ON REDUCED PLANS, THE ABOVE SCALES MAY BE USED.

J.U.L.I.E.  
JOINT UTILITY LOCATION INFORMATION FOR EXCAVATION  
1-800-892-0123

CONTRACT NO. 60C66

GROSS LENGTH OF IMPROVEMENT = 15,740 FT. (2.981 MILES)  
NET LENGTH OF IMPROVEMENT = 15,697 FT. (2.973 MILES)



STATE OF ILLINOIS  
DEPARTMENT OF TRANSPORTATION  
DIVISION OF HIGHWAYS

SUBMITTED APRIL 12, 20 07

*Diana M. O'Keefe*  
DEPUTY DIRECTOR OF HIGHWAYS, REGION ENGINEER

*May 11, 20 07*  
*Eric E. Harman*  
ENGINEER OF DESIGN AND ENVIRONMENT

*May 11, 20 07*  
*Milton R. Sewell*  
DIRECTOR OF HIGHWAYS, CHIEF ENGINEER

**PRINTED BY THE AUTHORITY  
OF THE STATE OF ILLINOIS**