

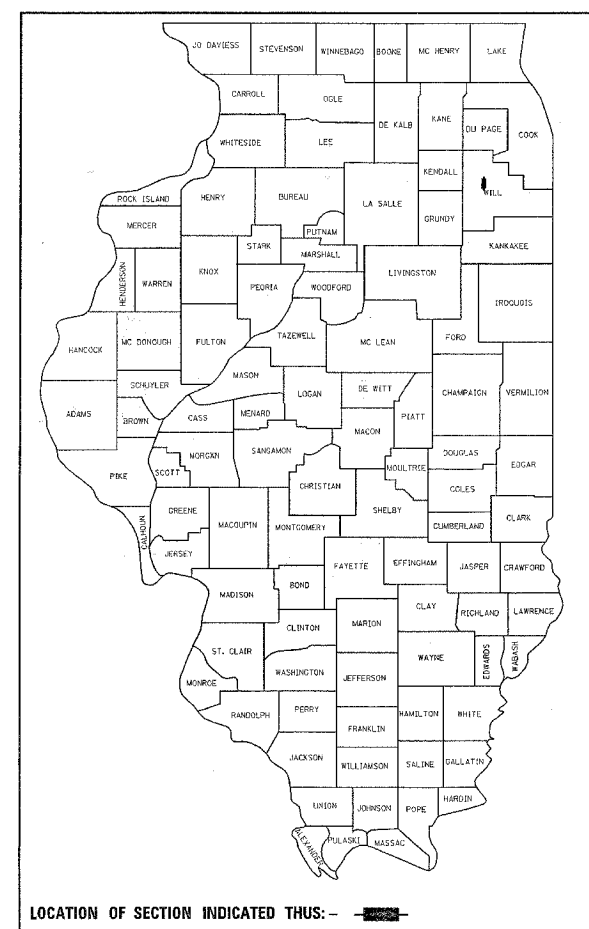
F.A.P. RTE.	SECTION	COUNTY	TOTAL SHEETS	SHEET NO.
846	(4,4R&5)RS-7	WILL	35	1

CONTRACT NO.: 62364

STATE OF ILLINOIS  
DEPARTMENT OF TRANSPORTATION  
DIVISION OF HIGHWAYS

**PROPOSED HIGHWAY PLANS**  
**F.A.P. 846 (IL 53)**  
**MANHATTAN RD. TO OLD ELM RD.**  
**SECTION: (4, 4R, & 5) RS-7**  
**RESURFACING (MAINTENANCE)**  
**AND BRIDGE DECK REPAIR**  
**STRUCTURE NO.: 099-0086, 099-0087**  
**WILL COUNTY**  
**C-91-002-02**

D-91-002-02

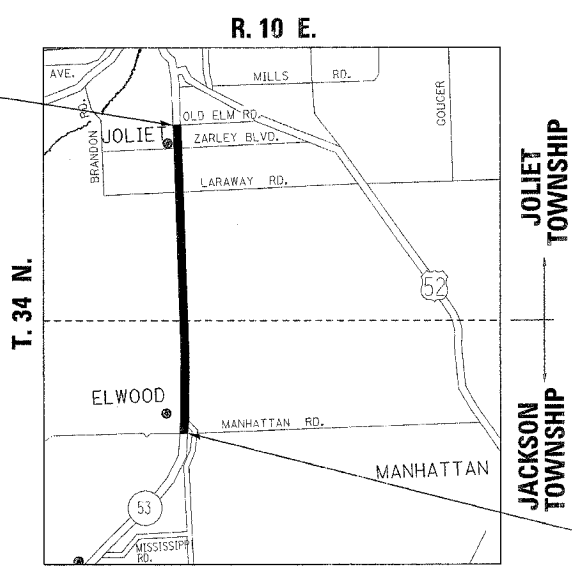


LOCATION OF SECTION INDICATED THUS: - [shaded area] -

FOR INDEX OF SHEETS, SEE SHEET NO. 2

IMPROVEMENT LOCATED IN THE CITY OF JOLIET AND THE VILLAGE OF ELWOOD

IMPROVEMENT ENDS  
STA. 261 + 20



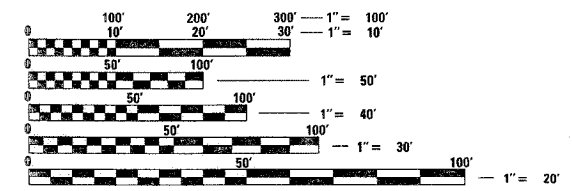
IMPROVEMENT BEGINS  
STA. 9 + 77

**TRAFFIC DATA:**

2005 ADT - 14100 TO 18200  
SPEED LIMIT - 45 TO 55 MPH

**OMISSIONS:**

JACKSON CREEK  
STA. 19 + 89 TO STA. 21 + 91



FULL SIZE PLANS HAVE BEEN PREPARED USING STANDARD ENGINEERING SCALES. REDUCED SIZED PLANS WILL NOT CONFORM TO STANDARD SCALES. IN MAKING MEASUREMENTS ON REDUCED PLANS, THE ABOVE SCALES MAY BE USED.

J.U.L.I.E.  
JOINT UTILITY LOCATION INFORMATION FOR EXCAVATION  
1-800-892-0123

GROSS LENGTH OF IMPROVEMENT - 25143 LINEAR FEET - 4.76 MILES  
NET LENGTH OF IMPROVEMENT - 24941 LINEAR FEET - 4.72 MILES

STATE OF ILLINOIS  
DEPARTMENT OF TRANSPORTATION  
DIVISION OF HIGHWAYS

SUBMITTED March 27 20 07  
Diane O'Keefe/ed DISTRICT ENGINEER

May 11, 2007  
Eric E. Harn/ed ENGINEER OF DESIGN AND ENVIRONMENT

May 11, 20 07  
Milton R. See/P.E./ed DIRECTOR, DIVISION OF HIGHWAYS

PRINTED BY THE AUTHORITY OF THE STATE OF ILLINOIS

DIST. 1 DESIGN - PLAN PREPARATION ENGINEER: KEN ENG / J. CHANG (847) 705-4432

CONTRACT NO. 62364