

F.A.P. RTE.	SECTION	COUNTY	TOTAL SHEETS	SHEET NO.
575	14 RS-4	WILL	33	1

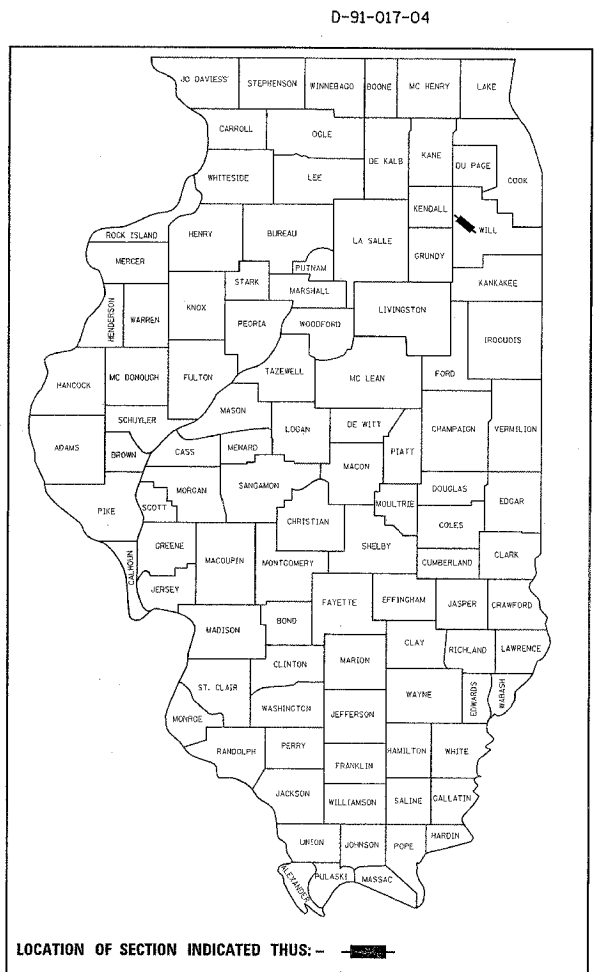
STATE OF ILLINOIS  
DEPARTMENT OF TRANSPORTATION  
DIVISION OF HIGHWAYS

**PROPOSED  
HIGHWAY PLANS**

FAP ROUTE 575 : US ROUTE 30  
SECTION: 14 RS-4  
IL 59 TO WEST OF I-55  
RESURFACING (MAINTENANCE)  
WILL COUNTY  
C-91-017-04

FOR INDEX OF SHEETS, SEE SHEET NO. 2

IMPROVEMENT LOCATED IN THE  
VILLAGE OF PLAINFIELD

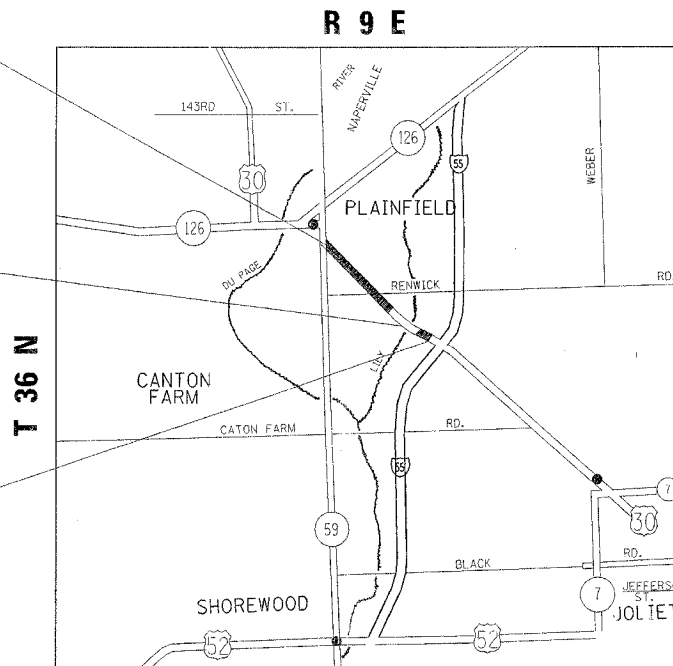


LOCATION OF SECTION INDICATED THUS: -

IMPROVEMENT BEGINS  
STATION 0+28

OMISSION:  
STA. 79+80 TO  
STA. 102+97

IMPROVEMENT ENDS  
STATION 105+65

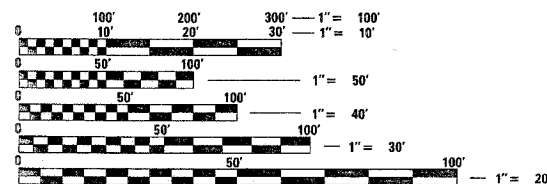


PLAINFIELD TOWNSHIP



TRAFFIC DATA  
2005 ADT = 20,700  
POSTED SPEED LIMIT = 35-55 MPH

MAP SCALE  
NOT TO SCALE



FULL SIZE PLANS HAVE BEEN PREPARED USING STANDARD ENGINEERING SCALES. REDUCED SIZED PLANS WILL NOT CONFORM TO STANDARD SCALES. IN MAKING MEASUREMENTS ON REDUCED PLANS, THE ABOVE SCALES MAY BE USED.

J.U.L.I.E.  
JOINT UTILITY LOCATION INFORMATION FOR EXCAVATION  
1-800-892-0123

GROSS LENGTH OF IMPROVEMENT = 10,537 LINEAL FEET = 2.00 MILES  
NET LENGTH OF IMPROVEMENT = 8,220 LINEAL FEET = 1.56 MILES

STATE OF ILLINOIS  
DEPARTMENT OF TRANSPORTATION  
DIVISION OF HIGHWAYS

SUBMITTED March 27 2007

Diane O'Keefe  
DEPUTY DIRECTOR OF HIGHWAYS, REGION ENGINEER

May 11 2007  
Eric E. H...  
ENGINEER OF DESIGN AND ENVIRONMENT

May 11 2007  
Milton R. Sees, P.E.  
DIRECTOR OF HIGHWAYS, CHIEF ENGINEER

PRINTED BY THE AUTHORITY  
OF THE STATE OF ILLINOIS

DISTRICT 1 DESIGN PLAN PREPARATION ENGINEER: KEN ENG / LONG TRAN (847) 705-4240