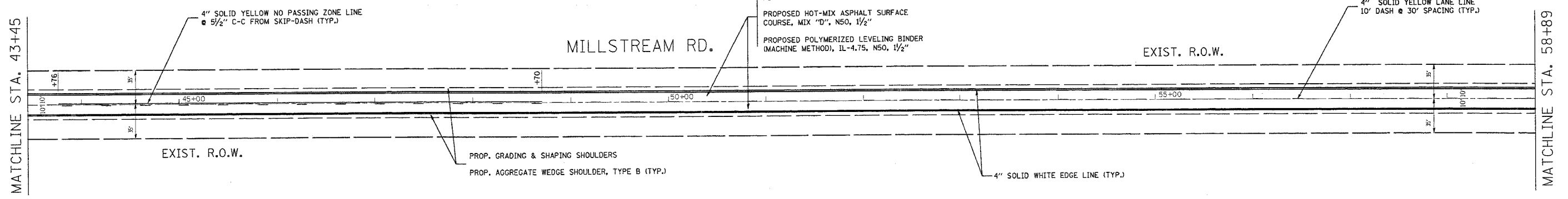
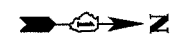
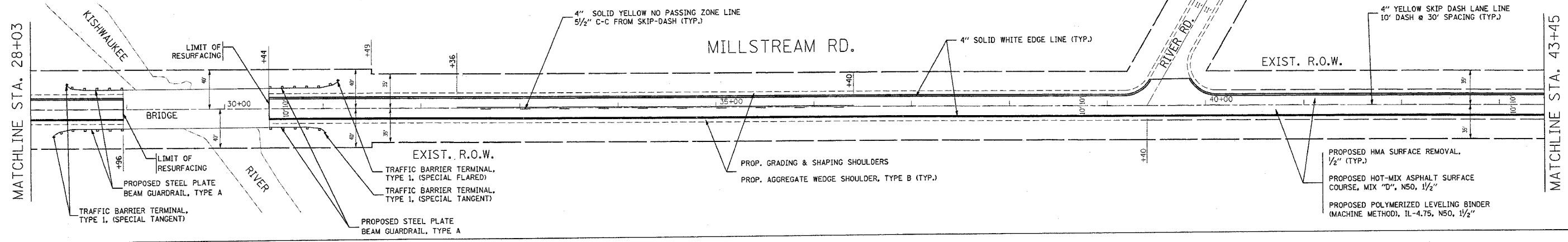
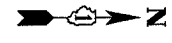
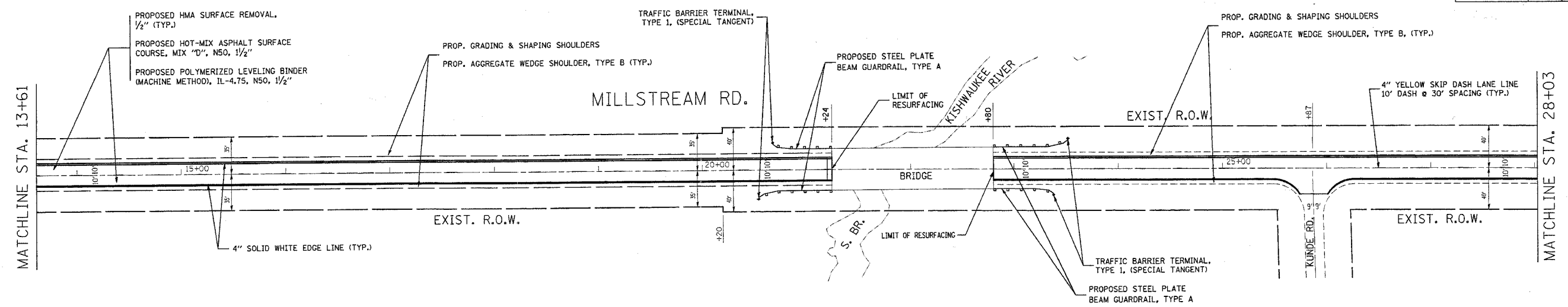
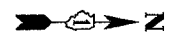


F.A.P. RTE.	SECTION	COUNTY	TOTAL SHEETS	SHEET NO.
533	2004-117 RS	MCHENRY	26	6
STA. 13+61		TO STA. 58+89		
FED. ROAD DIST. NO. 1 ILLINOIS HIGHWAY PROJECT				



REVISIONS	
NAME	DATE

ILLINOIS DEPARTMENT OF TRANSPORTATION
 MILLSTREAM RD
 DETOUR FOR BRIDGE OVER
 THE SOUTH BRANCH KISHWAUKEE RIVER ON IL-176
 ROADWAY AND PAVEMENT MARKING PLAN

SCALE: VERT. 1" = 50'
 HORIZ. 1" = 50'
 DATE 3/29/2007

DRAWN BY
 CHECKED BY