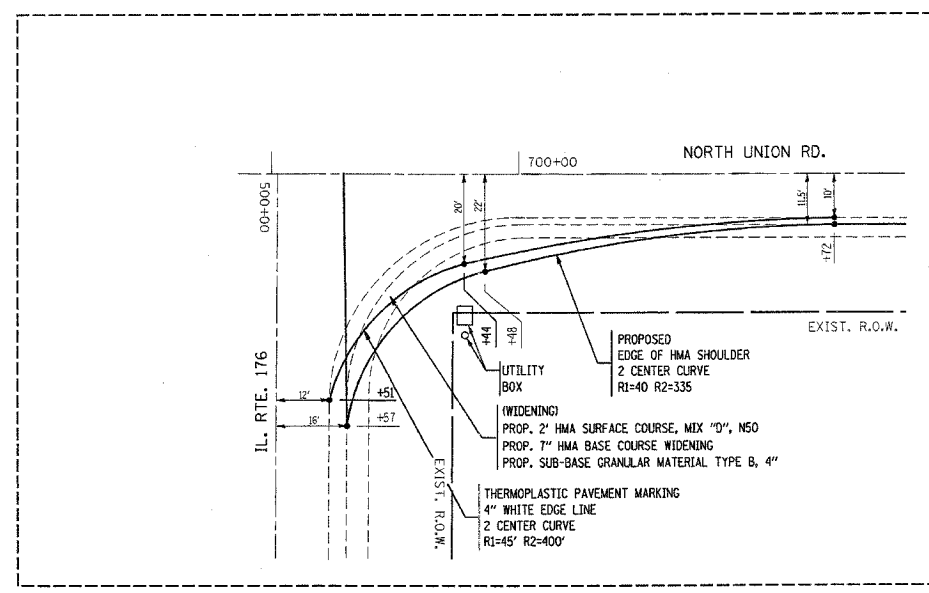
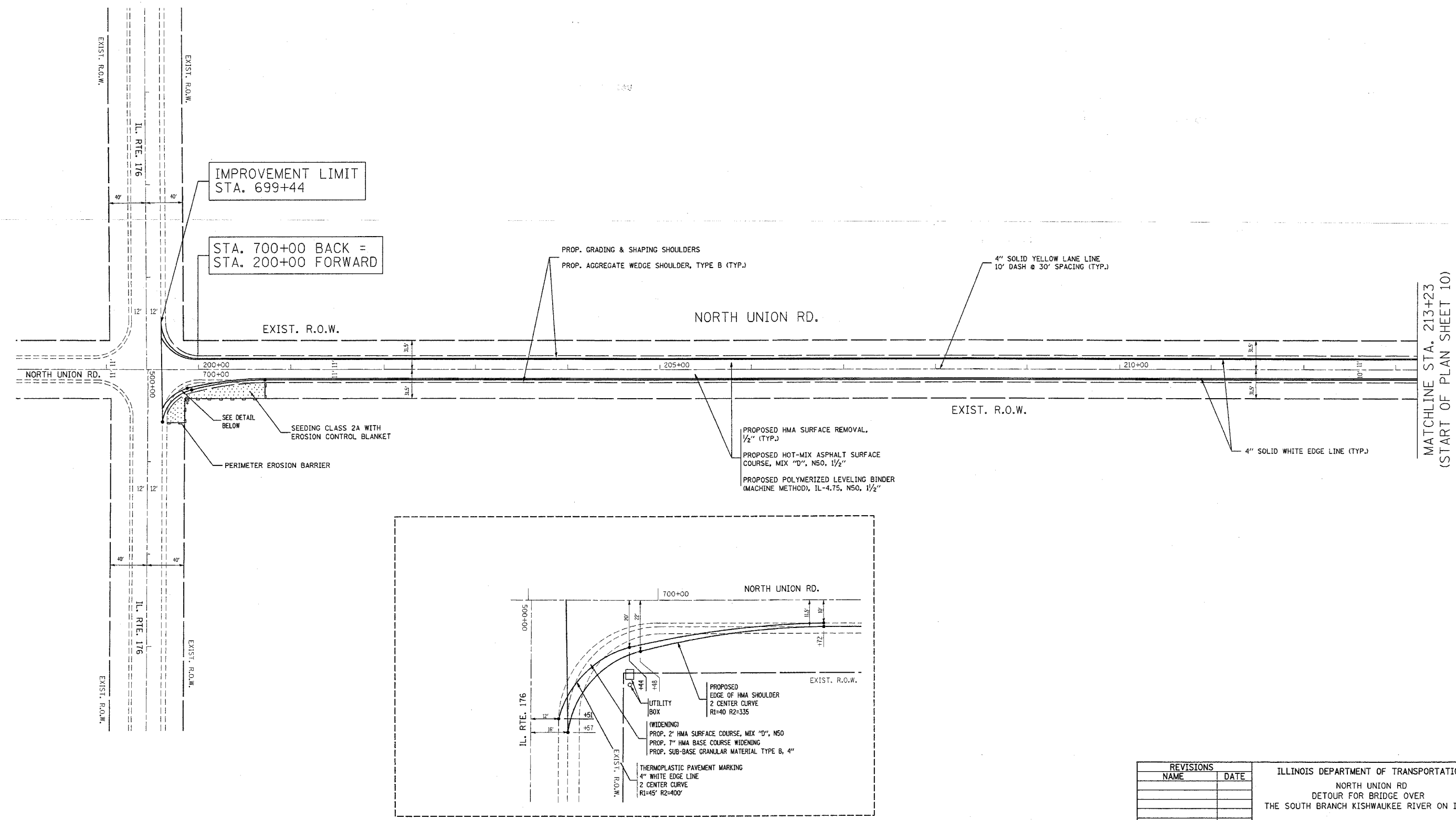
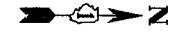


CONTRACT NO. 62873			
F.A.P. RTE.	SECTION	COUNTY	TOTAL SHEETS / SHEET NO.
533	2004-117 RS	MCHENRY	26 / 11
STA. 200+00		TO STA. 213+23	
FED. ROAD DIST. NO. 1		ILLINOIS	HIGHWAY PROJECT



CURVE DETAIL  
SCALE = 20

MATCHLINE STA. 213+23  
(START OF PLAN SHEET 10)

REVISIONS	
NAME	DATE

ILLINOIS DEPARTMENT OF TRANSPORTATION  
NORTH UNION RD  
DETOUR FOR BRIDGE OVER  
THE SOUTH BRANCH KISHWAUKEE RIVER ON IL-176  
ROADWAY AND PAVEMENT MARKING PLAN

SCALE: VERT. 1" = 50'  
HORIZ. 1" = 50'  
DATE 3/29/2007

DRAWN BY  
CHECKED BY