
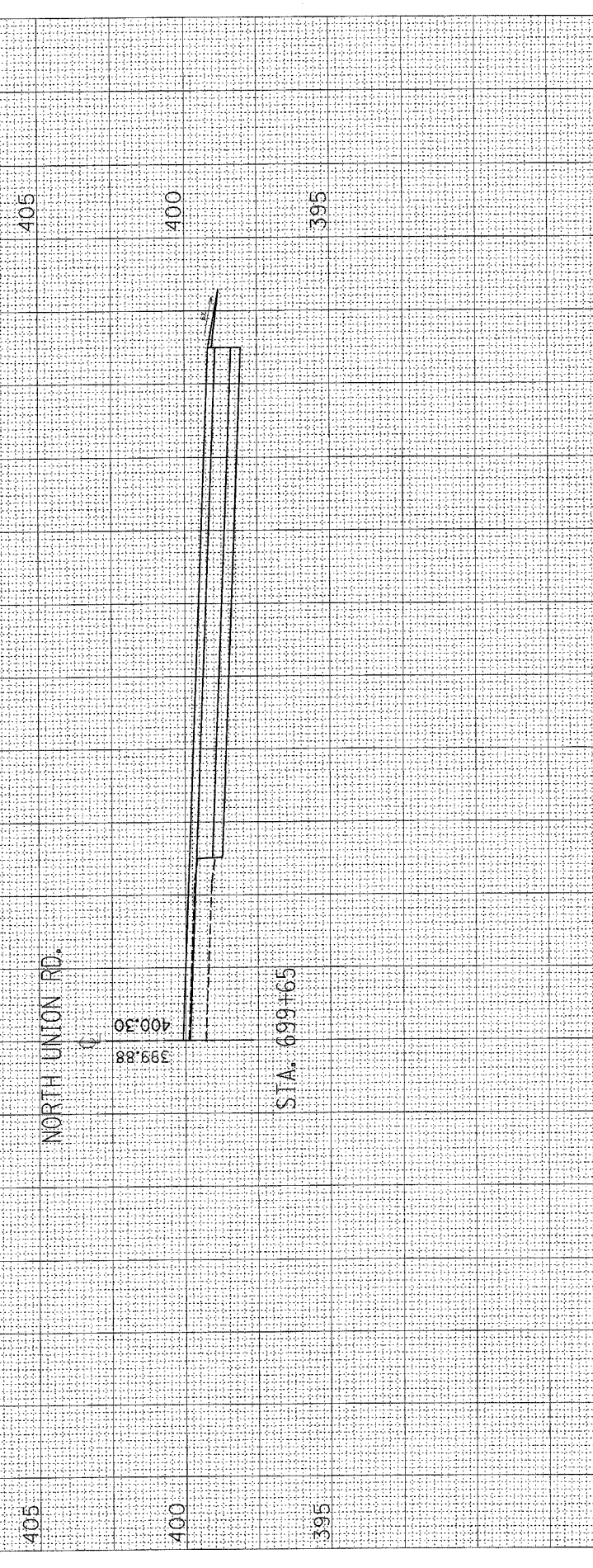
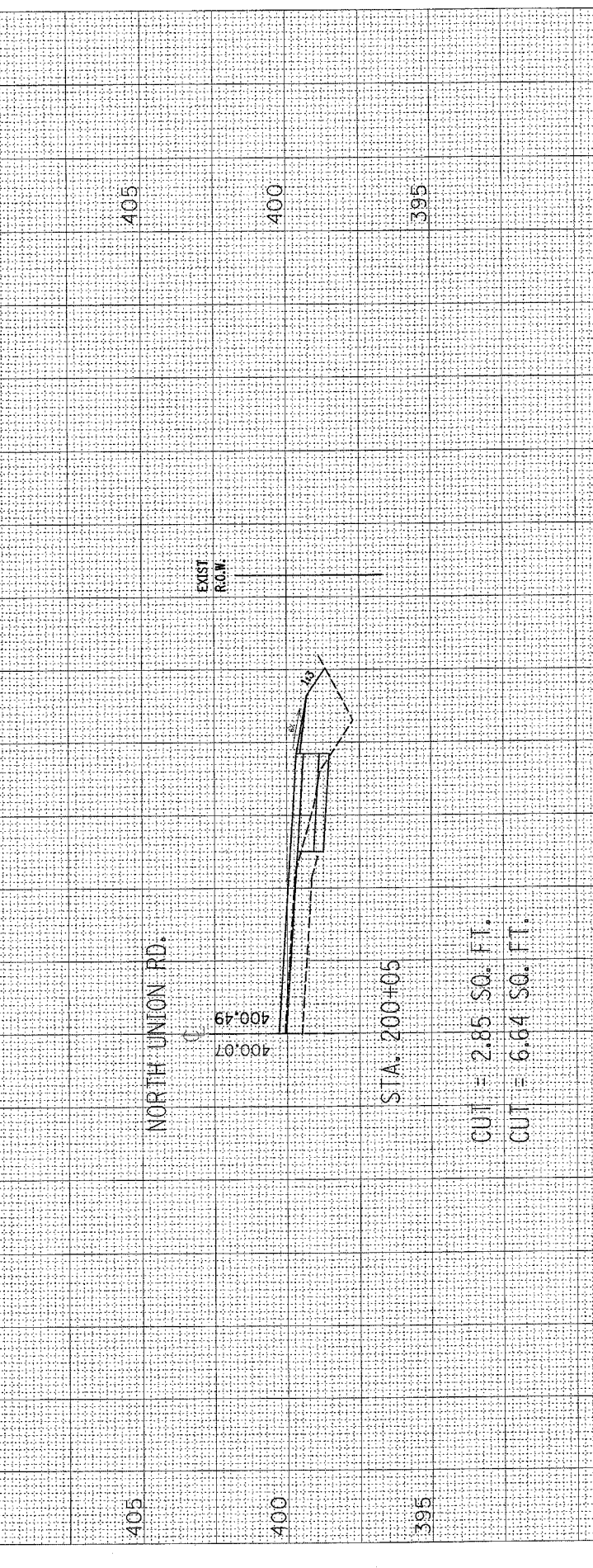


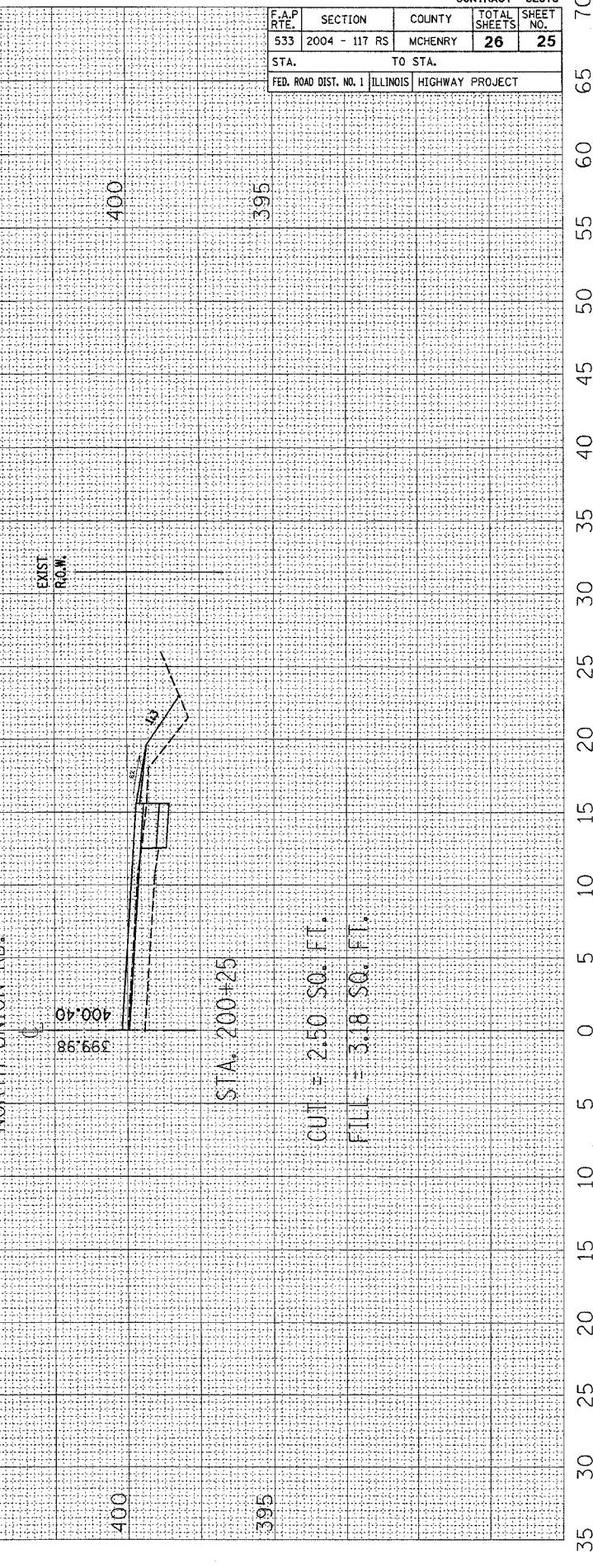
35 30 25 20 15 10 5 0 5 10 15 20 25 30 35 40 45 50 55 60 65 70



CUT = 3.71 SQ. FT.  
FILL = 0.84 SQ. FT.



CUT = 2.85 SQ. FT.  
CUT = 6.64 SQ. FT.



CUT = 2.50 SQ. FT.  
FILL = 3.18 SQ. FT.

CONTRACT #62873				
F.A.P. RTE.	SECTION	COUNTY	TOTAL SHEETS	SHEET NO.
533	2004 - 117 RS	MCHENRY	26	25
STA.		TO STA.		
FED. ROAD DIST. NO. 1 ILLINOIS HIGHWAY PROJECT				