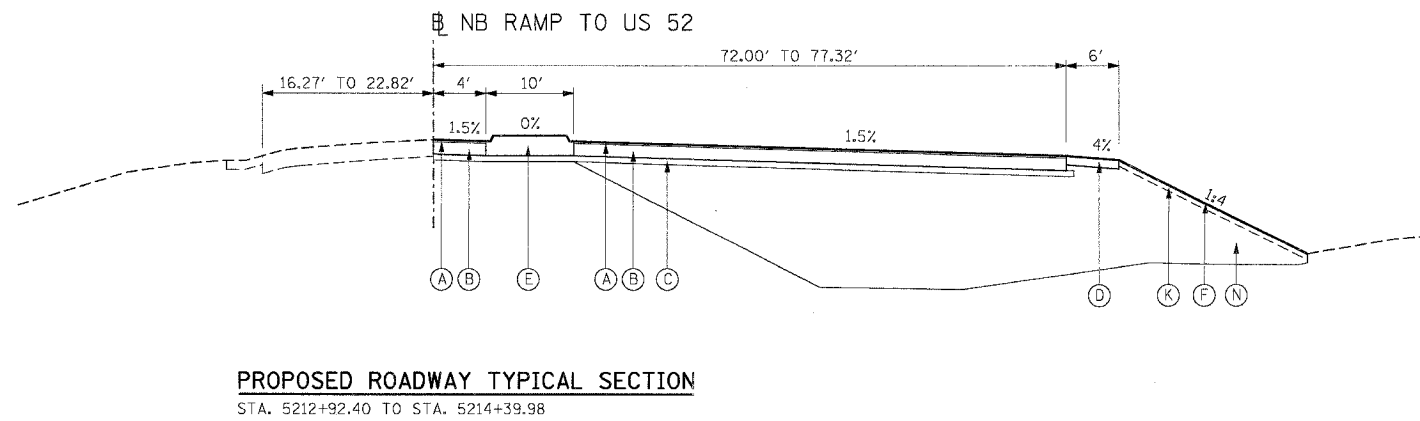
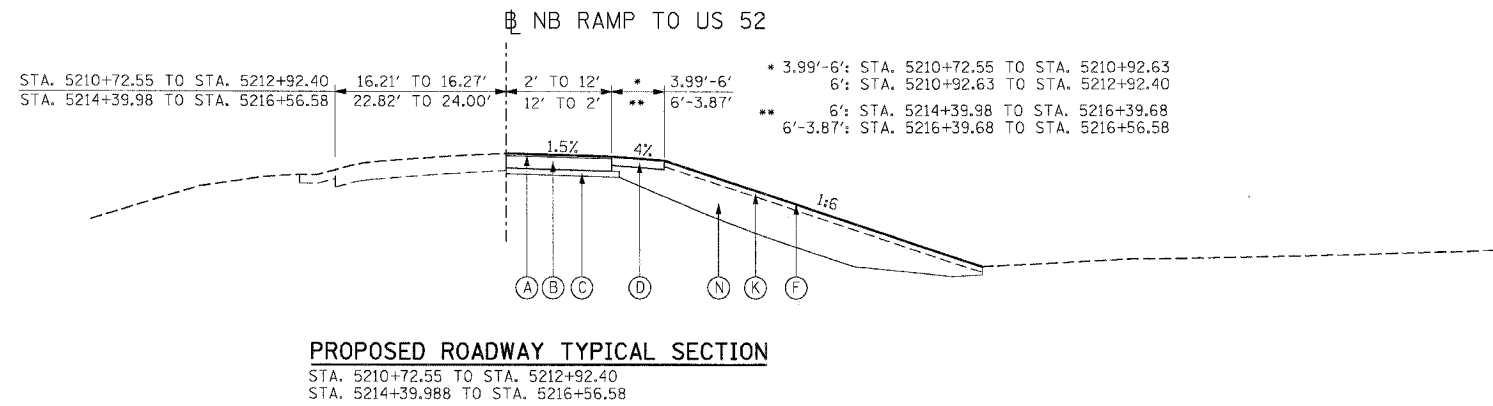
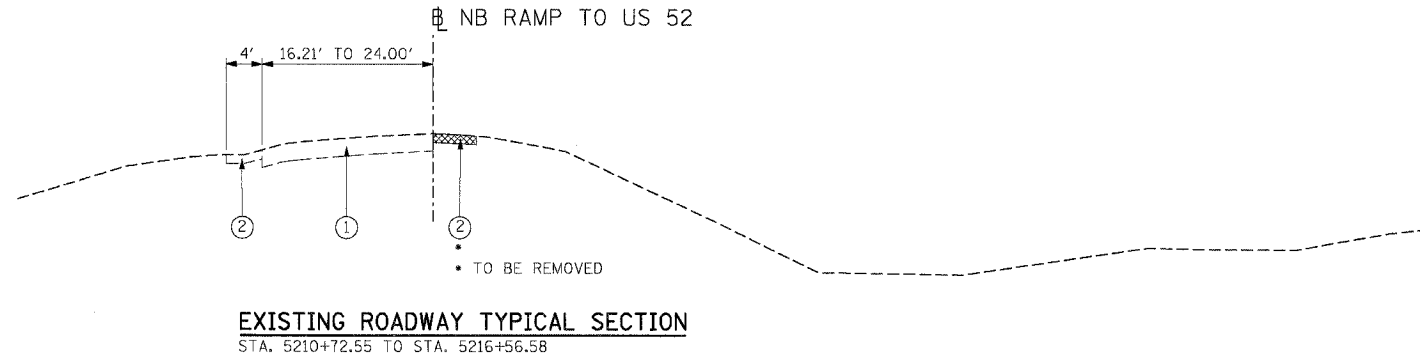


F.A.I. RTE.	SECTION	COUNTY	TOTAL SHEETS	SHEET NO.
55	99 (I&2) WRS	WILL	334	13
STA.		TO STA.		
FED. ROAD DIST. NO.		ILLINOIS FED. AID PROJECT		



EXISTING LEGEND

- ① P.C.C. PAVEMENT, 9 1/2"
- ② P.C.C. SHOULDER, 9 1/2"

PROPOSED LEGEND

- | | |
|---|--|
| <ul style="list-style-type: none"> (A) HOT-MIX ASPHALT SURFACE COURSE, MIX "D", N70; 2" (B) HOT-MIX ASPHALT BASE COURSE, 11 1/2" (C) SUB-BASE GRANULAR MATERIAL, TYPE B 6" (D) AGGREGATE SHOULDERS, TYPE B 8" (E) CONCRETE MEDIAN TYPE SM (F) SEEDING, CLASS 2A (G) SEEDING, CLASS 4 (H) SEEDING, CLASS 4B (MODIFIED) | <ul style="list-style-type: none"> (I) EROSION CONTROL BLANKET (J) MULCH, METHOD 2 (K) TOPSOIL FURNISH AND PLACE, 6" (L) COMPOST FURNISH AND PLACEMENT, 4" (M) EARTH EXCAVATION (N) EMBANKMENT |
|---|--|

REVISIONS	
NAME	DATE

ILLINOIS DEPARTMENT OF TRANSPORTATION
 FAI ROUTE 55 (I-80 TO BLACK ROAD)
 WIDENING AND RESURFACING

**TYPICAL SECTIONS
 AIS AT NB I-55 EXIT AT US 52**

SCALE: N.T.S. DRAWN BY: CF
 DATE: 02/23/07 CHECKED BY: DDH

TENG TENG & ASSOCIATES, INC.
 ENGINEERS/ARCHITECTS/PLANNERS
 CHICAGO, ILLINOIS

PLOT DATE = #DATE#
 FILE NAME = #FILE#
 PLOT SCALE = #SCALE#
 USER NAME = #USER#
 \\B0591001\B0591001\1586\ARL\B0591001\XK08101B1\B0591001\2-20-2007_17:09:29_VANISHKZ\SUBDOCUMENT\02361586\CIVIL\DWG\TSD614096.DWG