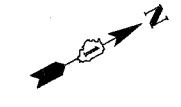
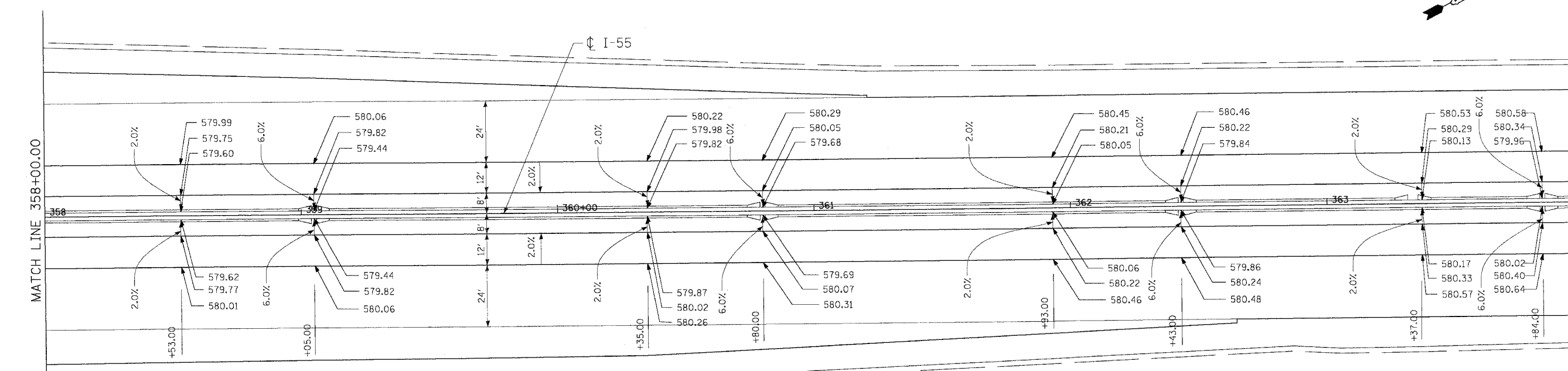
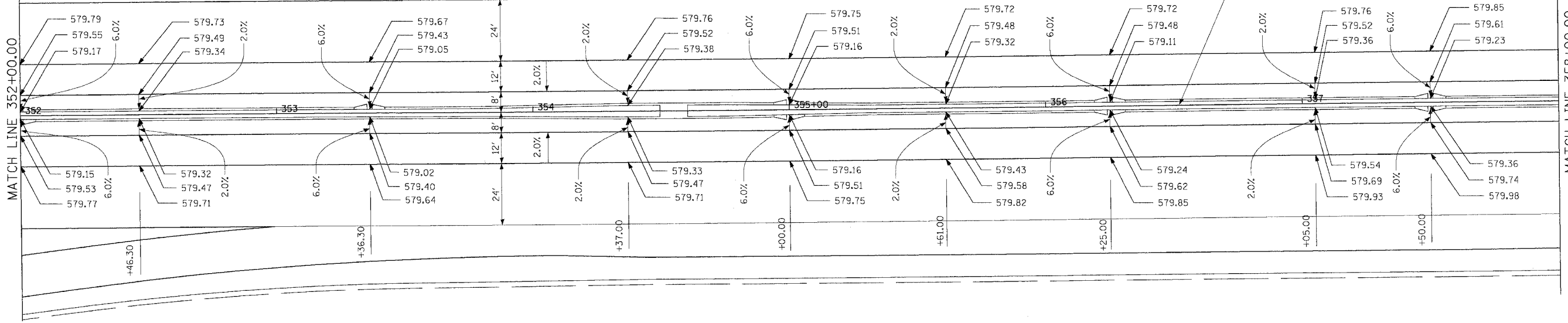



F.A.I. RTE.	SECTION	COUNTY	TOTAL SHEETS	SHEET NO.
55	99 (I&2) WRS	WILL	334	79
STA.	TO STA.			
FED. ROAD DIST. NO.	ILLINOIS	FED. AID PROJECT		



PLOT DATE = 02/23/07
 FILE NAME = 02FILE07
 PLOT SCALE = 0.500000
 USER NAME = DDH

REVISIONS	
NAME	DATE

ILLINOIS DEPARTMENT OF TRANSPORTATION
 FAI ROUTE 55 (I-80 TO BLACK ROAD)
 WIDENING AND RESURFACING

PAVEMENT ELEVATION DETAILS
FAI 55
STA. 352+00.00 TO STA. 364+00.00

SCALE: 1"=20'
 DATE 02/23/07
 DRAWN BY MRK
 CHECKED BY DDH

TENG
 TENG & ASSOCIATES, INC.
 ENGINEERS/ARCHITECTS/PLANNERS
 CHICAGO, ILLINOIS