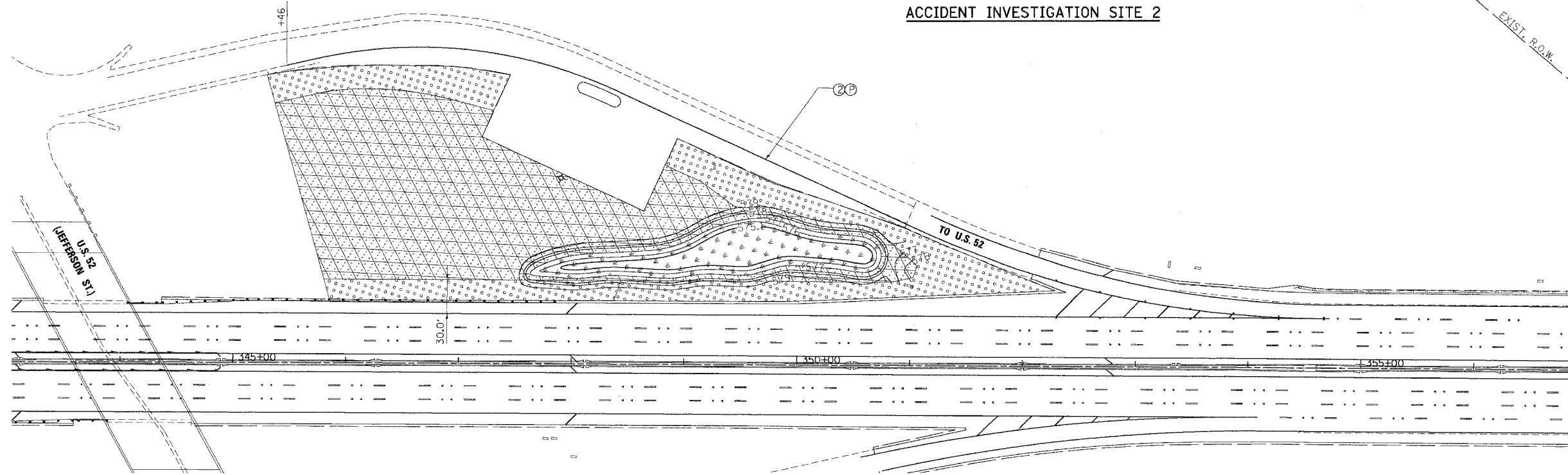


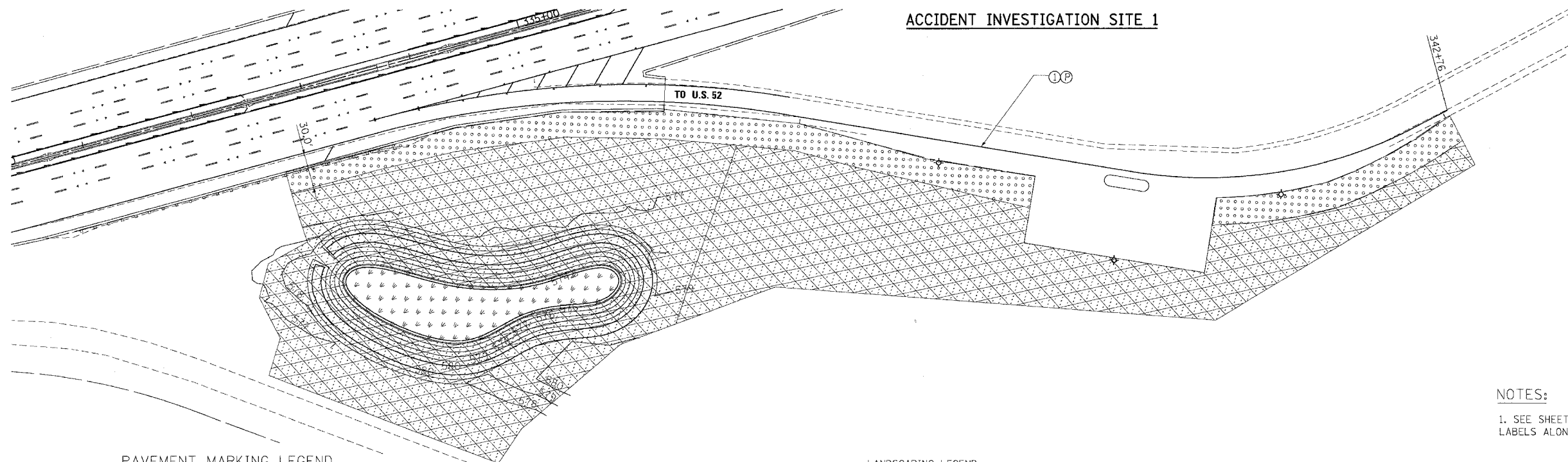

F.A.I. RTE.	SECTION	COUNTY	TOTAL SHEETS	SHEET NO.
55	99 (I&2) WRS	WILL.	334	221
STA.		TO STA.		
FED. ROAD DIST. NO.		ILLINOIS FED. AID PROJECT		

ACCIDENT INVESTIGATION SITE 2

EXIST. R.O.W.



ACCIDENT INVESTIGATION SITE 1



NOTES:
1. SEE SHEETS 218 AND 219 FOR PAVEMENT MARKING LABELS ALONG I-55 MAINLINE AND RAMP GORES.

PAVEMENT MARKING LEGEND

- ① PAVEMENT MARKING LINE 4" (WHITE)
- ② PAVEMENT MARKING LINE 4" (YELLOW)
- ③ PAVEMENT MARKING LINE 8" (WHITE)
- ④ PAVEMENT MARKING LINE 5" (WHITE)
- ⑤ RAISED REFLECTIVE PAVEMENT MARKER (DOUBLE, ONE-WAY, CRYSTAL MARKERS @ 80' C-C)
- ⑥ PAVEMENT MARKING LINE 12" (WHITE)
- ⑦ PAVEMENT MARKING LINE 12" (YELLOW)
- ⑧ RAISED REFLECTIVE PAVEMENT MARKER (SINGLE, ONE-WAY, CRYSTAL MARKERS @ 40' C-C)
- ⑨ RAISED REFLECTIVE PAVEMENT MARKER (SINGLE, ONE-WAY, CRYSTAL MARKERS @ 45' C-C)
- ⑩ THERMOPLASTIC (EXTRUDED)
- ⑪ POLYUREA
- ⑫ PREFORMED PLASTIC, TYPE B

LANDSCAPING LEGEND

- SEEDING CLASS 2A WITH TOPSOIL FURNISH AND PLACE, 6" AND EROSION CONTROL BLANKET
- SEEDING CLASS 4 WITH COMPOST FURNISH AND PLACE, 4" AND EROSION CONTROL BLANKET
- SEEDING, CLASS 4B (MODIFIED) WITH COMPOST FURNISH AND PLACE, 4" AND MULCH METHOD 2

REVISIONS	
NAME	DATE

ILLINOIS DEPARTMENT OF TRANSPORTATION
FAI ROUTE 55 (I-80 TO BLACK ROAD)
WIDENING AND RESURFACING

**PAVEMENT MARKING AND LANDSCAPING
ACCIDENT INVESTIGATION SITES
SB & NB I-55 AT US 52**

SCALE: DATE 03/15/07 DRAWN BY MRK CHECKED BY TKL

TENG TENG & ASSOCIATES, INC.
ENGINEERS/ARCHITECTS/PLANNERS
CHICAGO, ILLINOIS

MORCOM, N.V., INC.
CONSULTING ENGINEERS
CHICAGO, ILLINOIS

PLOT DATE = 03/15/07
 PLOT SCALE = AS SHOWN
 USER NAME = BUSER