
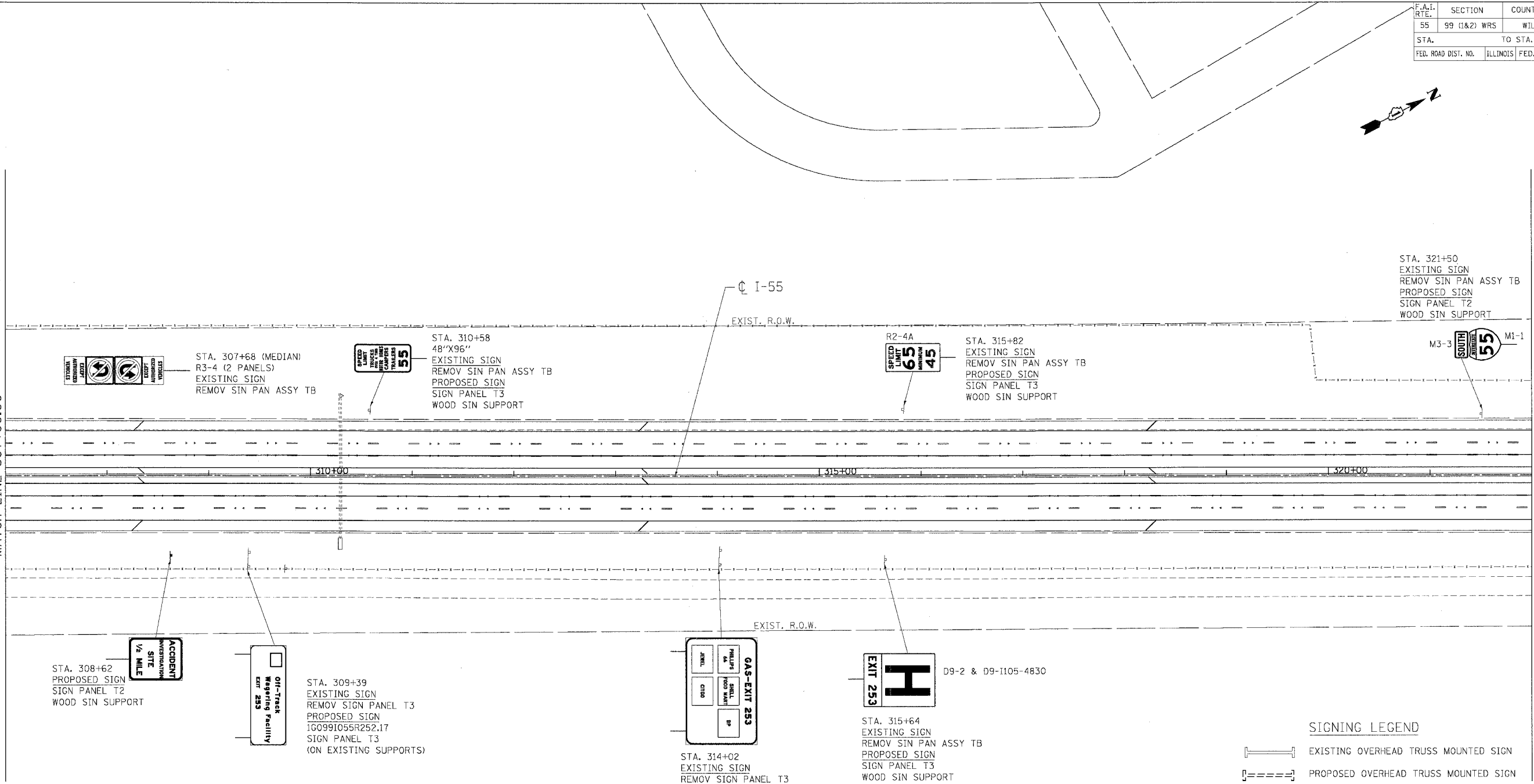


| F.A.I. RTE.         | SECTION      | COUNTY   | TOTAL SHEETS     | SHEET NO. |
|---------------------|--------------|----------|------------------|-----------|
| 55                  | 99 (I&2) WRS | WILL     | 334              | 243       |
| STA.                |              | TO STA.  |                  |           |
| FED. ROAD DIST. NO. |              | ILLINOIS | FED. AID PROJECT |           |



MATCH LINE 307+00.00

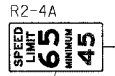
MATCH LINE 322+00.00



STA. 307+68 (MEDIAN)  
R3-4 (2 PANELS)  
EXISTING SIGN  
REMOV SIN PAN ASSY TB



STA. 310+58  
48"X96"  
EXISTING SIGN  
REMOV SIN PAN ASSY TB  
PROPOSED SIGN  
SIGN PANEL T3  
WOOD SIN SUPPORT





STA. 315+82  
EXISTING SIGN  
REMOV SIN PAN ASSY TB  
PROPOSED SIGN  
SIGN PANEL T3  
WOOD SIN SUPPORT

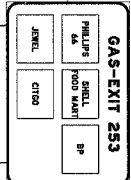


STA. 321+50  
EXISTING SIGN  
REMOV SIN PAN ASSY TB  
PROPOSED SIGN  
SIGN PANEL T2  
WOOD SIN SUPPORT

STA. 308+62  
PROPOSED SIGN  
SIGN PANEL T2  
WOOD SIN SUPPORT



STA. 309+39  
EXISTING SIGN  
REMOV SIGN PANEL T3  
PROPOSED SIGN  
1G0991055R252.17  
SIGN PANEL T3  
(ON EXISTING SUPPORTS)



STA. 314+02  
EXISTING SIGN  
REMOV SIGN PANEL T3  
PROPOSED SIGN  
1G0991055R252.26  
SIGN PANEL T3  
(ON EXISTING SUPPORTS)



STA. 315+64  
EXISTING SIGN  
REMOV SIN PAN ASSY TB  
PROPOSED SIGN  
SIGN PANEL T3  
WOOD SIN SUPPORT

D9-2 & D9-1105-4830

**SIGNING LEGEND**

- EXISTING OVERHEAD TRUSS MOUNTED SIGN
- PROPOSED OVERHEAD TRUSS MOUNTED SIGN
- EXISTING OVERHEAD CANTILEVER SIGN
- PROPOSED OVERHEAD CANTILEVER SIGN
- EXISTING GROUND MOUNTED SIGN (1 POSTS)
- EXISTING GROUND MOUNTED SIGN (2 POSTS)
- PROPOSED GROUND MOUNTED SIGN (2 POSTS)

| REVISIONS |      |
|-----------|------|
| NAME      | DATE |
|           |      |
|           |      |
|           |      |
|           |      |
|           |      |
|           |      |
|           |      |
|           |      |
|           |      |
|           |      |

ILLINOIS DEPARTMENT OF TRANSPORTATION  
FAI ROUTE 55 (I-80 TO BLACK ROAD)  
WIDENING AND RESURFACING

**SIGNING PLAN**  
FAI 55  
STA. 307+00.00 TO STA. 322+00.00

SCALE: 1"=50'  
DATE: 02/23/07  
DRAWN BY: MW  
CHECKED BY: DDH

**TENG**  
TENG & ASSOCIATES, INC.  
ENGINEERS/ARCHITECTS/PLANNERS  
CHICAGO, ILLINOIS

PLOT DATE = 02/23/07  
 FILE NAME = 022307.DWG  
 PLOT SCALE = 1/8"=1'-0"  
 USER NAME = ddh