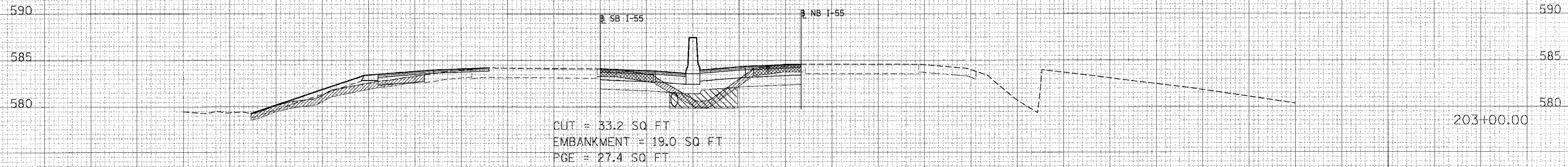
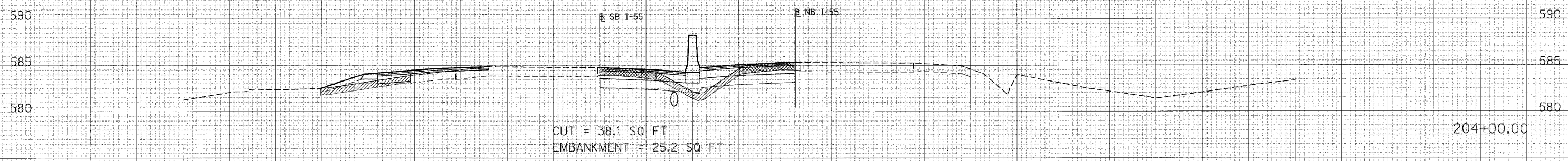
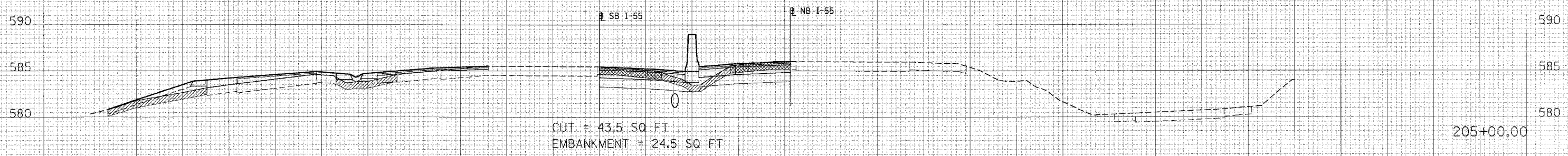


90 80 70 60 50 40 30 20 10 0 10 20 30 40 50 60 70 80 90 100 110 120 130 140 150

F.A.I. CONTRACT NO. 62895	
RTE. 55	SECTION 99 (1&2) WRS
COUNTY WILL	TOTAL SHEETS 334
STA. 203+00.00	TO STA. 205+00.00
FED. ROAD DIST. NO.	ILLINOIS FED. AID PROJECT

FINAL SURVEY
 SURVEY PLOTTED
 NOTE BOOK NO. _____
 AREAS CHECKED



ORIGINAL SURVEY
 SURVEY PLOTTED
 NOTE BOOK NO. _____
 AREAS CHECKED

PLOT DATE = 04/25/88
 FILE NAME = I-55
 PLOT BY = J. W. BROWN
 USER = J. W. BROWN

- LEGEND:**
- EXISTING SHOULDER REMOVAL
 - TOPSOIL EXCAVATION
 - POROUS GRANULAR EMBANKMENT

90 80 70 60 50 40 30 20 10 0 10 20 30 40 50 60 70 80 90 100 110 120 130 140 150