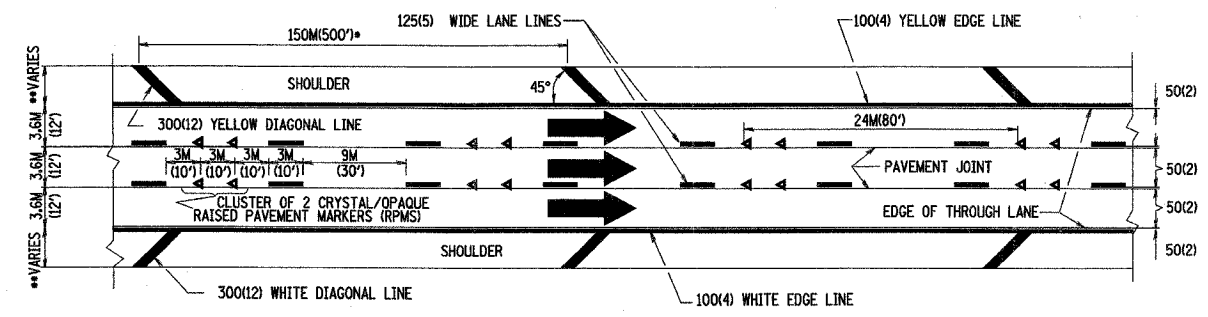
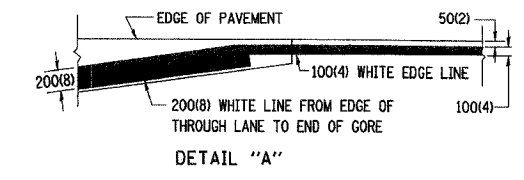


F.A. RTE.	SECTION	COUNTY	TOTAL SHEETS	SHEET NO.
55			227	134
STA.		TO STA.		
FED. ROAD DIST. NO.		ILLINOIS FED. AID PROJECT		

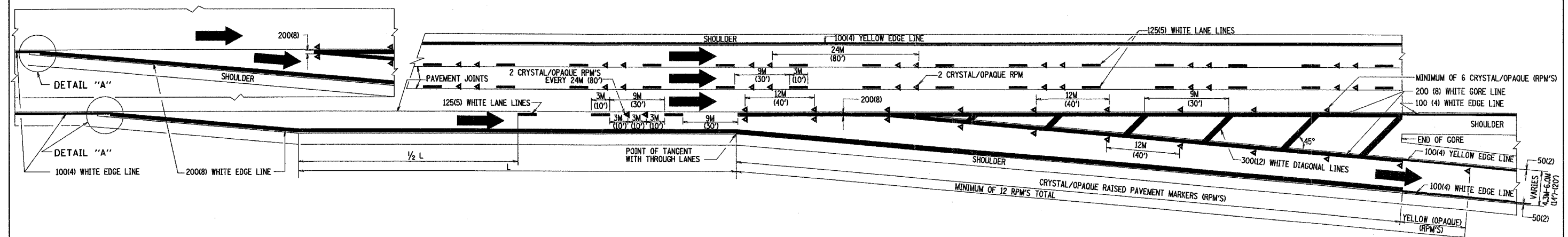
- THE DIAGONAL LINES SHALL BE SPACED AT 12M (40') C-C ACROSS ALL STRUCTURES WHICH ARE 150M (500') OR LESS IN LENGTH
- THE DIAGONAL LINES ARE NOT REQUIRED ON SHOULDERS WHICH ARE 1.8M (6') OR LESS IN WIDTH



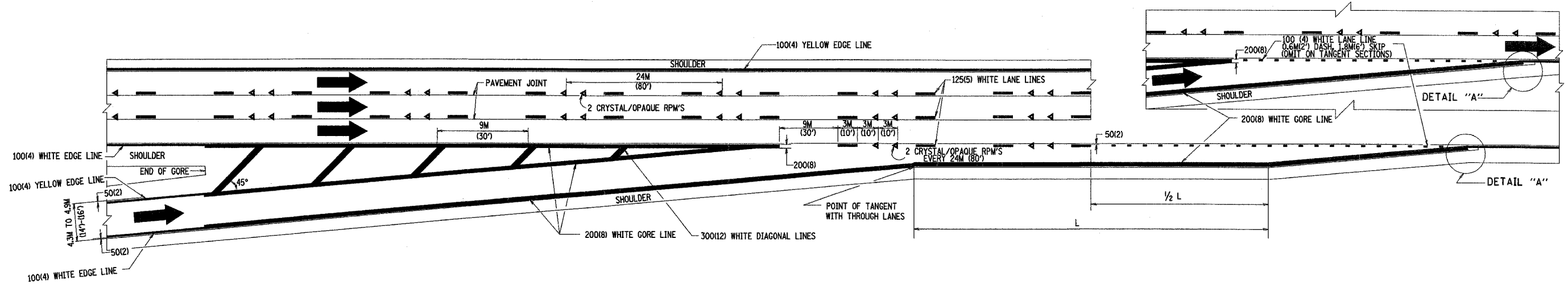
- NOTES:
1. THERMO PLASTIC PAVEMENT MARKING LINE SHALL BE USED FOR THE EDGE LINES, GORE LINES, AND DIAGONAL LINES ON BITUMINOUS PAVEMENT ONLY.
  2. PREFORMED PLASTIC OR POLYUREA PAVEMENT MARKING LINE SHALL BE USED FOR ALL LANE LINES



TYPICAL EDGE LINES & LANE LINES



TYPICAL EXIT RAMP PAVEMENT MARKINGS



TYPICAL ENTRANCE RAMP PAVEMENT MARKINGS

REVISIONS	
NAME	DATE
DWS	1/90
DWS	5/91
AH	3/96
DWS	7/96
JAF	2/06

ILLINOIS DEPARTMENT OF TRANSPORTATION  
**MULTI-LANE FREEWAY PAVEMENT MARKING DETAILS**

SCALE: NONE  
 DATE: 3/1/2006  
 DRAWN BY C.A.D.D.  
 CHECKED BY

PLOT DATE = 3/1/2006  
 FILE NAME = K:\dms\1022.dgn  
 PLOT SCALE = 50.0000 / 1 IN.  
 USER NAME = jaf