

F.A.U. RTE.	SECTION	COUNTY	TOTAL SHEETS	SHEET NO.
2946	3368 A-N	COOK	74	1

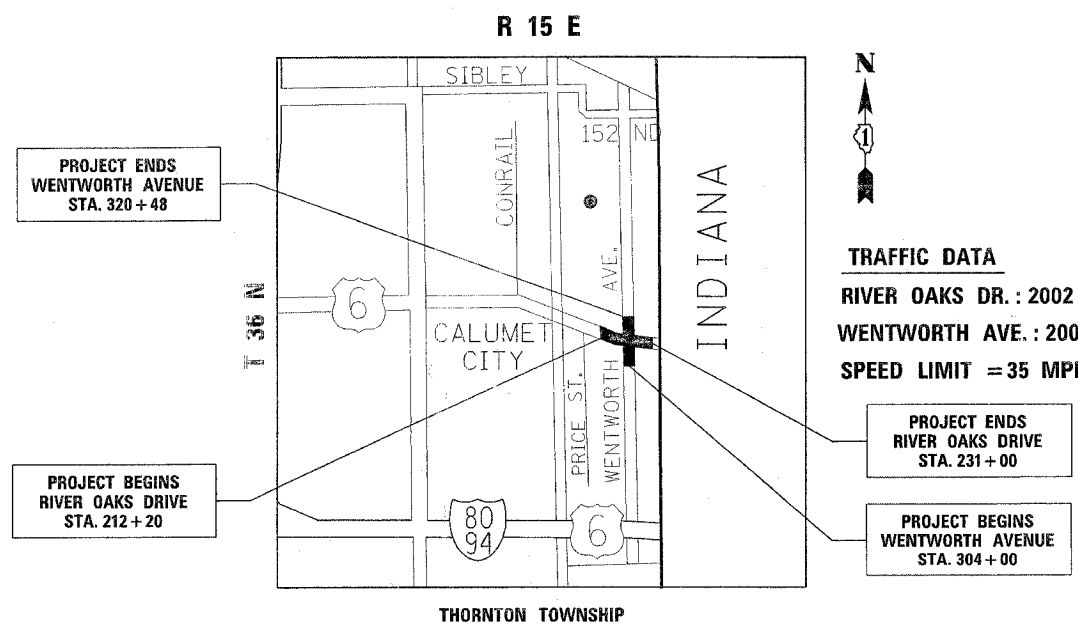
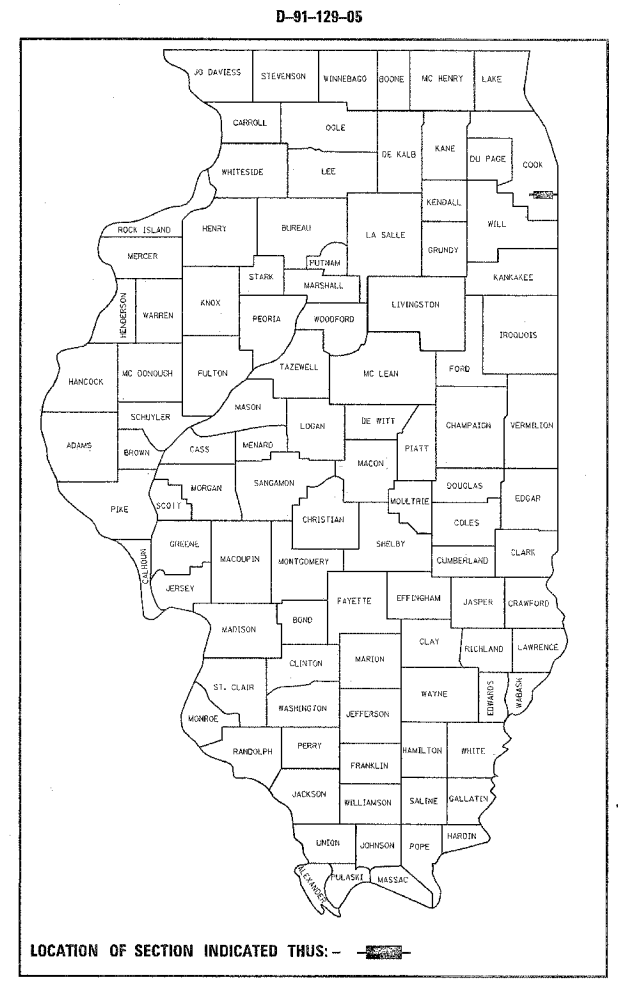
STATE OF ILLINOIS
 DEPARTMENT OF TRANSPORTATION
 DIVISION OF HIGHWAYS

**PROPOSED
 HIGHWAY PLANS**

FAU ROUTE 2946: WENTWORTH AVENUE
 AT RIVER OAKS DRIVE
 SECTION: 3368 A-N
 CHANNELIZATION, TRAFFIC SIGNAL MODERNIZATION,
 WIDENING AND RESURFACING
 PROJECT: **HSIP-2946(003)**
 COOK COUNTY
 C-91-129-05

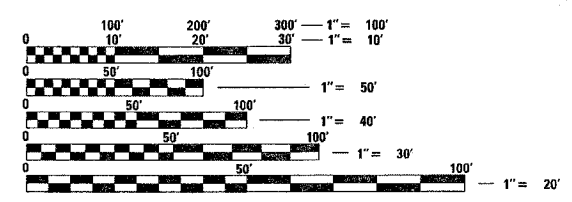
FOR INDEX OF SHEETS, SEE SHEET NO. 2

THIS PROJECT IS LOCATED IN
 THE CITY OF CALUMET CITY



TRAFFIC DATA
 RIVER OAKS DR.: 2002 ADT = 20,255
 WENTWORTH AVE.: 2002 ADT = 9,600
 SPEED LIMIT = 35 MPH

GROSS AND NET LENGTH OF PROJECT = 3528 FEET = 0.67 MILE



FULL SIZE PLANS HAVE BEEN PREPARED USING STANDARD ENGINEERING SCALES. REDUCED SIZED PLANS WILL NOT CONFORM TO STANDARD SCALES. IN MAKING MEASUREMENTS ON REDUCED PLANS, THE ABOVE SCALES MAY BE USED.

J.U.L.I.E.
 JOINT UTILITY LOCATION INFORMATION FOR EXCAVATION
 1-800-892-0123

STATE OF ILLINOIS
 DEPARTMENT OF TRANSPORTATION
 DIVISION OF HIGHWAYS
 SUBMITTED *March 27 2007*
Diane O'Keefe
 DEPUTY DIRECTOR OF HIGHWAYS, REGION ENGINEER
May 14 2007
Eric E. Horn
 INTERIM ENGINEER OF DESIGN AND ENVIRONMENT
May 14 2007
Milton R. Seay, P.E.
 DIRECTOR OF HIGHWAYS, CHIEF ENGINEER

PRINTED BY THE AUTHORITY
 OF THE STATE OF ILLINOIS

DISTRICT ONE - DESIGN & PLAN PREPARATION ENGINEER - KEN ENG/LONG TRAN (847) 705-4240