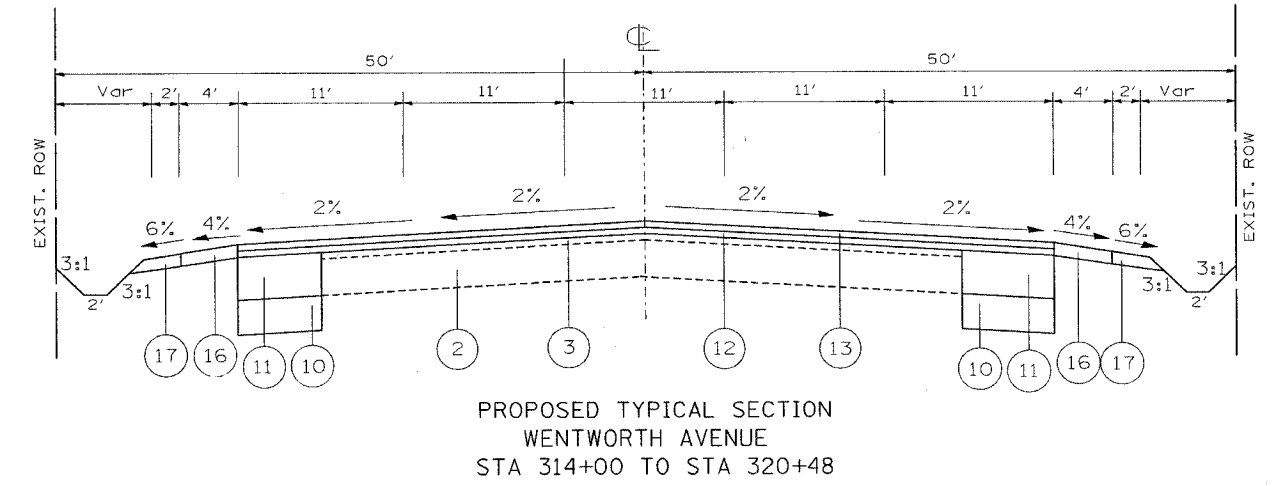
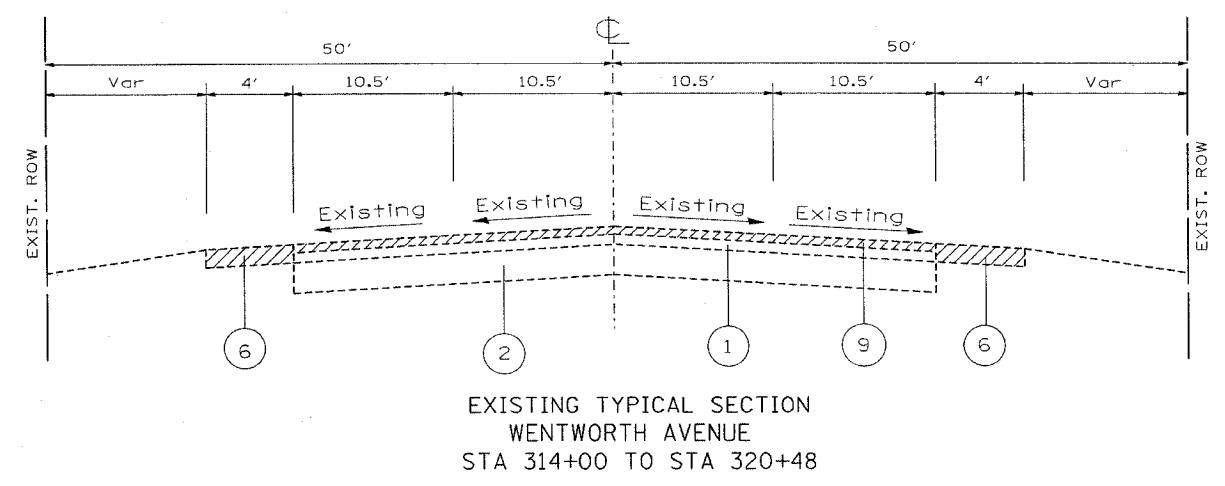
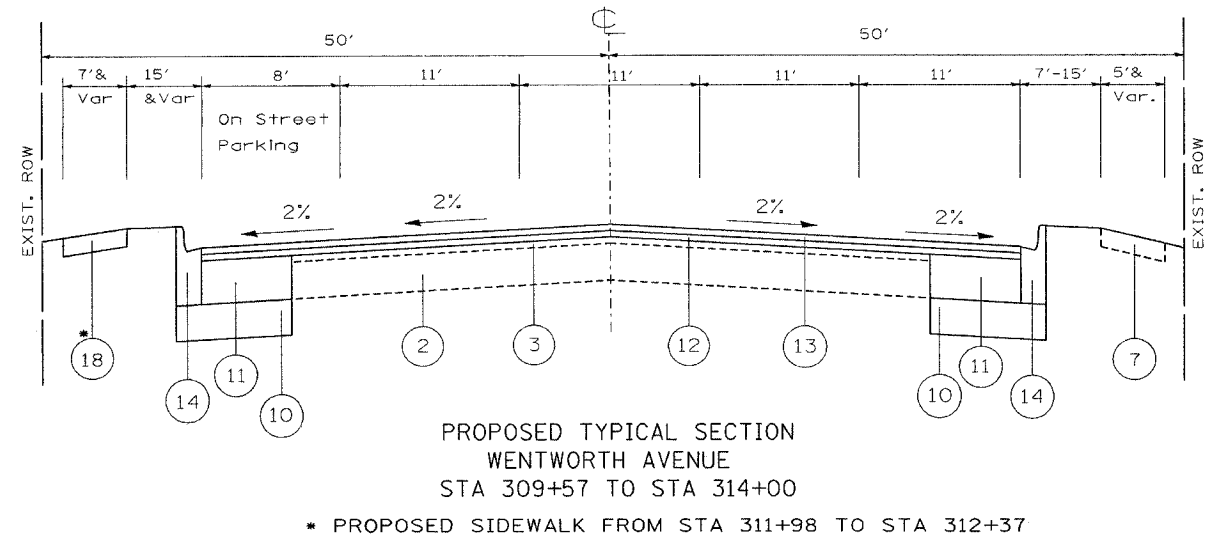
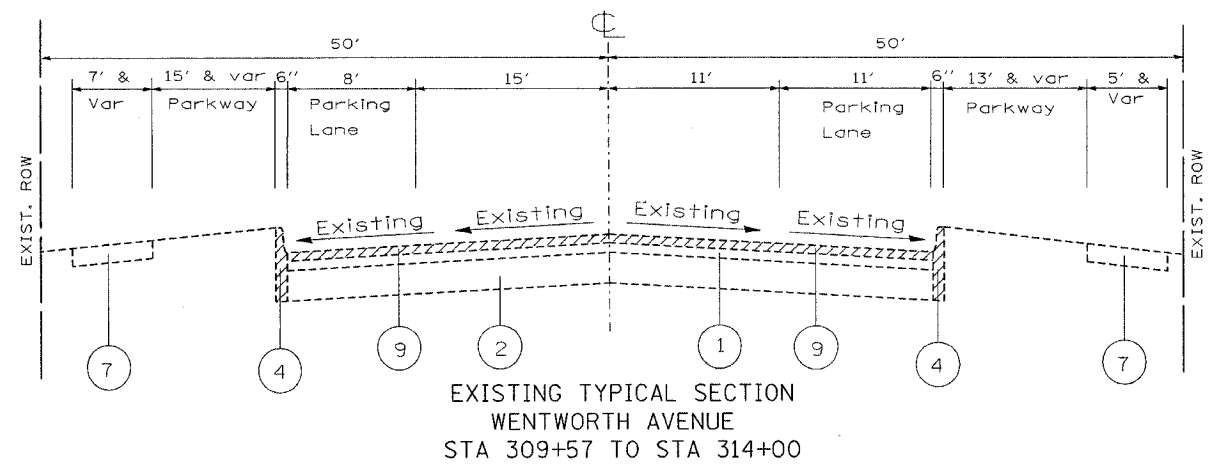


F.A.U. RTE.	SECTION	COUNTY	TOTAL SHEETS	SHEET NO.
2946	3368 A-N	COOK	74	12
STA.		TO STA.		
FED. ROAD DIST. NO. 1		ILLINOIS	HIGHWAY PROJECT	

CONTRACT: 62915

**LEGEND**

- ① EXISTING HOT-MIX ASPHALT OVERLAY, 5.5" (+/-)
  - ② EXISTING PCC PAVEMENT, 7.5"
  - ③ EXISTING HOT-MIX ASPHALT AFTER MILLING
  - ④ EXISTING CURB, TYPE B
  - ⑤ EXISTING COMBINATION CONCRETE CURB AND GUTTER, TYPE B-6.24
  - ⑥ EXISTING AGGREGATE SHOULDER
  - ⑦ EXISTING SIDEWALK
  - ⑧ EXISTING GUARDRAIL
  - ⑨ PROPOSED HOT-MIX ASPHALT SURFACE REMOVAL, 2 1/2"
  - ⑩ PROPOSED AGGREGATE SUBGRADE, 12"
  - ⑪ PROPOSED HOT-MIX ASPHALT BASE COURSE WIDENING, 9 1/2"
  - ⑫ PROPOSED POLYMERIZED LEVELING BINDER (MM), IL-4.75, N50, 1" MIN AND VARIES TO 7"
  - ⑬ PROPOSED HOT-MIX ASPHALT SURFACE COURSE, MIX "D", N70, 1.5"
  - ⑭ PROPOSED COMBINATION CONCRETE CURB AND GUTTER, TYPE B-6.18
  - ⑮ PROPOSED COMBINATION CONCRETE CURB AND GUTTER, TYPE B-6.24
  - ⑯ PROPOSED HOT-MIX ASPHALT SHOULDER, 8"
  - ⑰ PROPOSED AGGREGATE SHOULDER, TYPE B, 6"
  - ⑱ PROPOSED PCC SIDEWALK, 5"
- ▨ DENOTES REMOVAL



REVISIONS		ILLINOIS DEPARTMENT OF TRANSPORTATION
NAME	DATE	
		WENTWORTH AVENUE TYPICAL SECTIONS

SCALE: VERT. NONE  
HORIZ. DATE 3/26/2007

DRAWN BY  
CHECKED BY