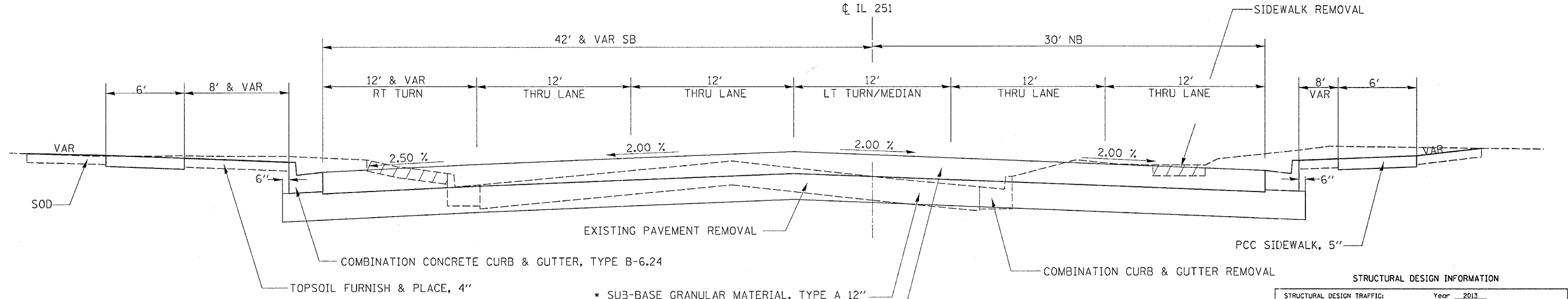


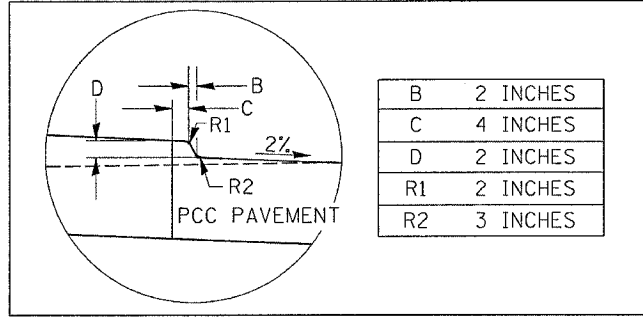
F.A.P. RTE.	SECTION	COUNTY	TOTAL SHEETS	SHEET NO.
734	(4MFT)R	WINNEBAGO	353	13
STA.		TO STA.		
FED. ROAD DIST. NO.		ILLINOIS FED. AID PROJECT		

TYPICAL SECTIONS

STA 359+93.00 - STA 364+56.3
 STA 386+27.45 - STA 390+03.40
 STA 396+03.66 - STA 398+23.60



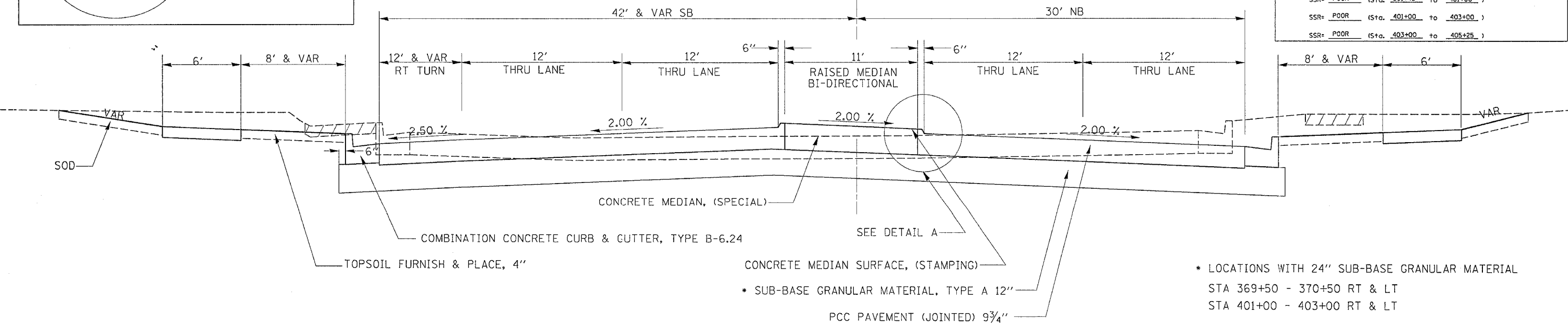
DETAIL A



STRUCTURAL DESIGN INFORMATION

STRUCTURAL DESIGN TRAFFIC:	Year	2013
Pv=	19350	SU= 520 MU= 830
ROAD/STREET CLASSIFICATION:	Class II	
PERCENT OF STRUCTURAL DESIGN TRAFFIC IN DESIGN LANE:		
P=	32%	S= 45% M= 45%
TRAFFIC FACTOR:	Actual TF=	6.03 PCC PAVEMENT= 9 3/4"
SUBGRADE SUPPORT RATING:		
SSR=	POOR	(Sta. 369+50 to 370+50)
SSR=	POOR	(Sta. 374+50 to 376+50)
SSR=	POOR	(Sta. 380+50 to 382+50)
SSR=	POOR	(Sta. 391+46 to 401+00)
SSR=	POOR	(Sta. 401+00 to 403+00)
SSR=	POOR	(Sta. 403+00 to 405+25)

STA 364+56.30 - STA 365+50.85
 STA 390+03.40 - STA 390+60
 STA 398+23.60 - STA 399+46



* LOCATIONS WITH 24" SUB-BASE GRANULAR MATERIAL
 STA 369+50 - 370+50 RT & LT
 STA 401+00 - 403+00 RT & LT

PLOT DATE = Fri Apr 27 10:55:46 2007
 FILE NAME = c:\p\proj\64450\21899\616898.dgn
 PLOT SCALE = 1/8" = 1'-0"
 USER NAME = gromppm