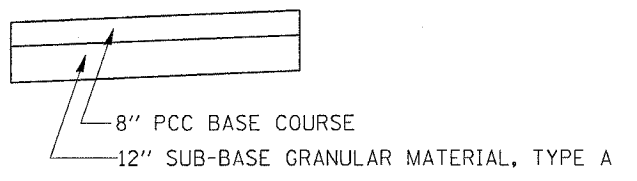


F.A.P. RTE.	SECTION	COUNTY	TOTAL SHEETS	SHEET NO.
734	(4MFT)R	WINNEBAGO	353	75
STA.		TO STA.		
FED. ROAD DIST. NO.		ILLINOIS	FED. AID PROJECT	

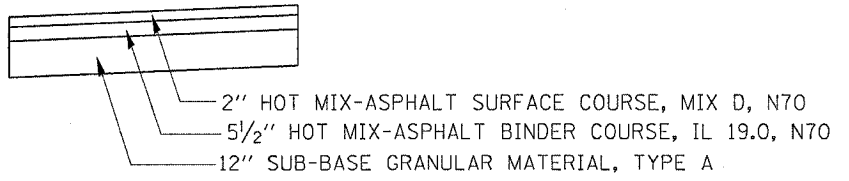
STAGING TYPICAL SECTIONS

TEMPORARY PAVEMENT & SUB-BASE DETAIL

RIGID PAVEMENT OPTION

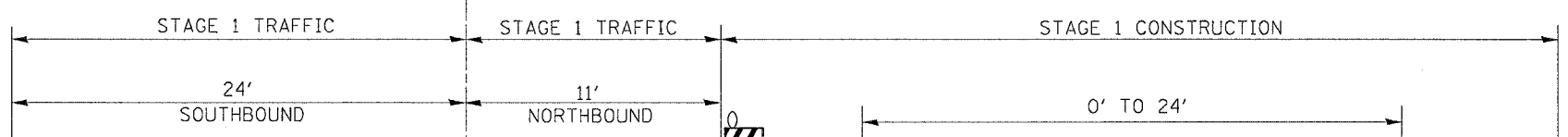


FLEXIBLE PAVEMENT OPTION



STA 380+65 - 392+00

CL IL 251

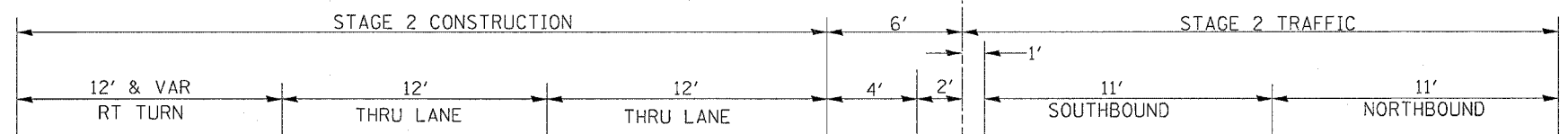


TEMPORARY CURB		
STA	OFFSET	ELEV
384+25	40.68' RT	732.64
384+50	40.68' RT	733.01
384+75	40.68' RT	733.20
385+00	40.68' RT	733.40
385+25	40.68' RT	733.71
385+50	40.68' RT	734.00
385+75	40.68' RT	734.20
386+00	40.68' RT	734.43
386+25	40.68' RT	734.75
386+50	40.68' RT	735.15
386+75	40.68' RT	735.38
387+00	40.68' RT	735.55
387+25	40.68' RT	735.63
387+50	40.68' RT	735.75
387+75	40.68' RT	735.93

TEMPORARY CURB STAGE 1
STA 384+20 - 387+75

STA 359+93 - 390+20

CL IL 251



2.50 %

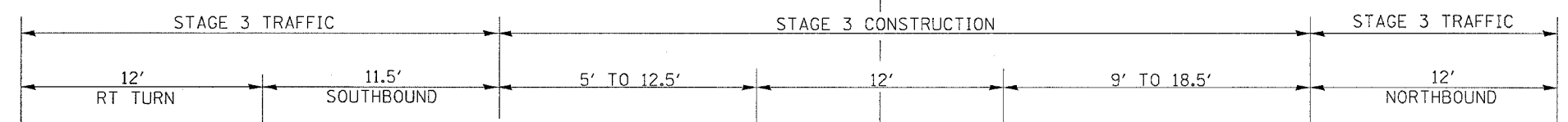
2.00 %

WHITE

YELLOW

STA 388+50 - 390+20

CL IL 251



2.00 %

PLOT DATE: Fri Apr 27 16:38:31 2007
FILE NAME: c:\p\proj\sta\21698\clil251\stg.dgn
PLOT SCALE: 1/8" = 1'-0"
USER: hmc