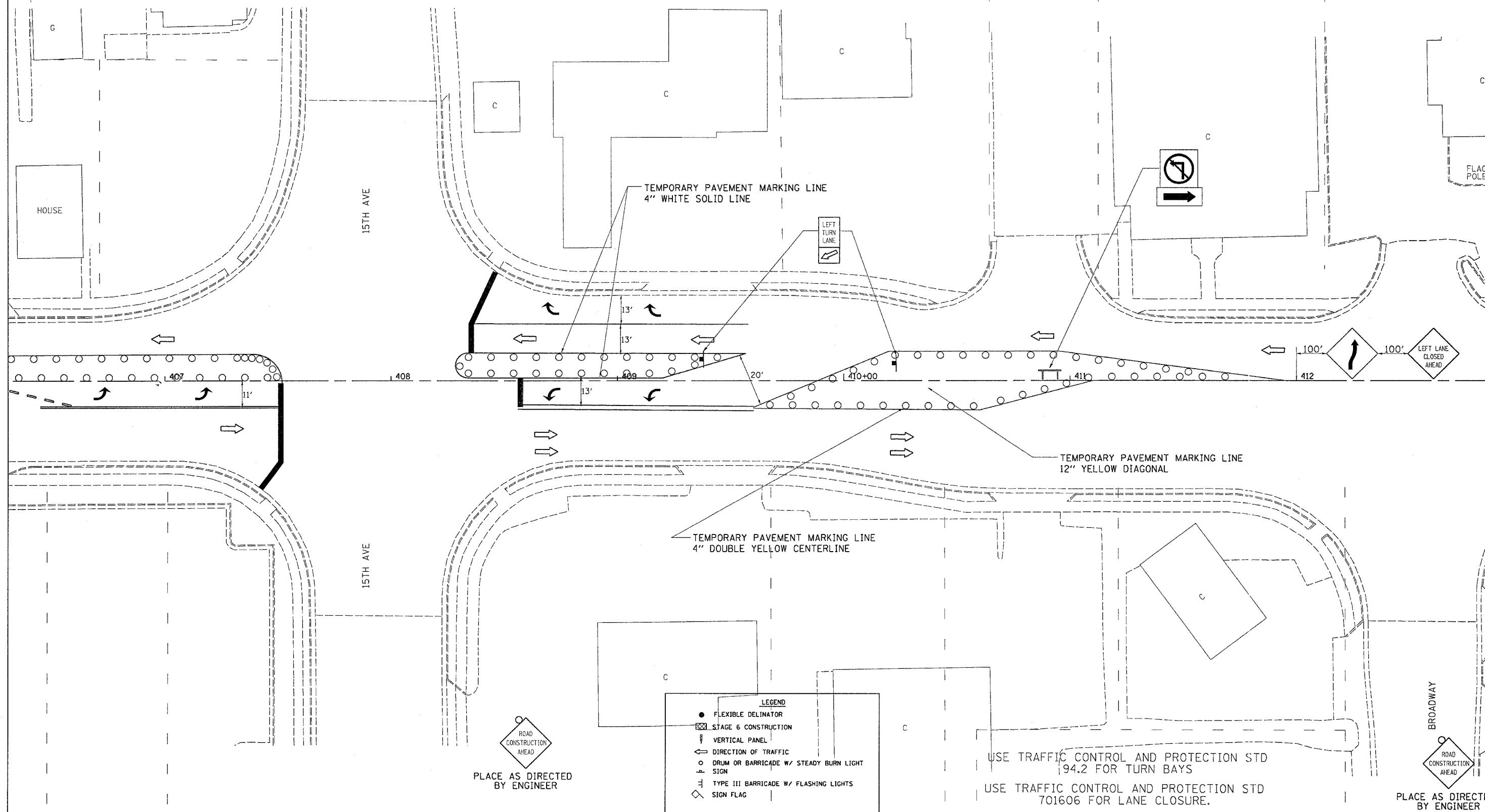


F.A. RTE.	SECTION	COUNTY	TOTAL SHEETS	SHEET NO.
734	(4MFT)R	WINNEBAGO	353	124
STA.		TO STA.		
FED. ROAD DIST. NO.		ILLINOIS FED. AID PROJECT		


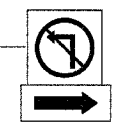
STAGE 6



PLACE AS DIRECTED BY ENGINEER



TEMPORARY PAVEMENT MARKING LINE
4" WHITE SOLID LINE



TEMPORARY PAVEMENT MARKING LINE
12" YELLOW DIAGONAL

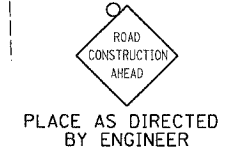
TEMPORARY PAVEMENT MARKING LINE
4" DOUBLE YELLOW CENTERLINE

LEGEND

- FLEXIBLE DELINATOR
- ▨ STAGE 6 CONSTRUCTION
- ↓ VERTICAL PANEL
- ↔ DIRECTION OF TRAFFIC
- ⊕ DRUM OR BARRICADE W/ STEADY BURN LIGHT SIGN
- ⊕ TYPE III BARRICADE W/ FLASHING LIGHTS
- ◇ SIGN FLAG

USE TRAFFIC CONTROL AND PROTECTION STD 94.2 FOR TURN BAYS

USE TRAFFIC CONTROL AND PROTECTION STD 701606 FOR LANE CLOSURE.



PLACE AS DIRECTED BY ENGINEER



PLACE AS DIRECTED BY ENGINEER

PLOT DATE = Fri Apr 27 10:38:55 2007
 FILE NAME = c:\proj\p10\216810\16810a.dgn
 PLOT SCALE = 25.0000 / IN.
 USER NAME = gromp