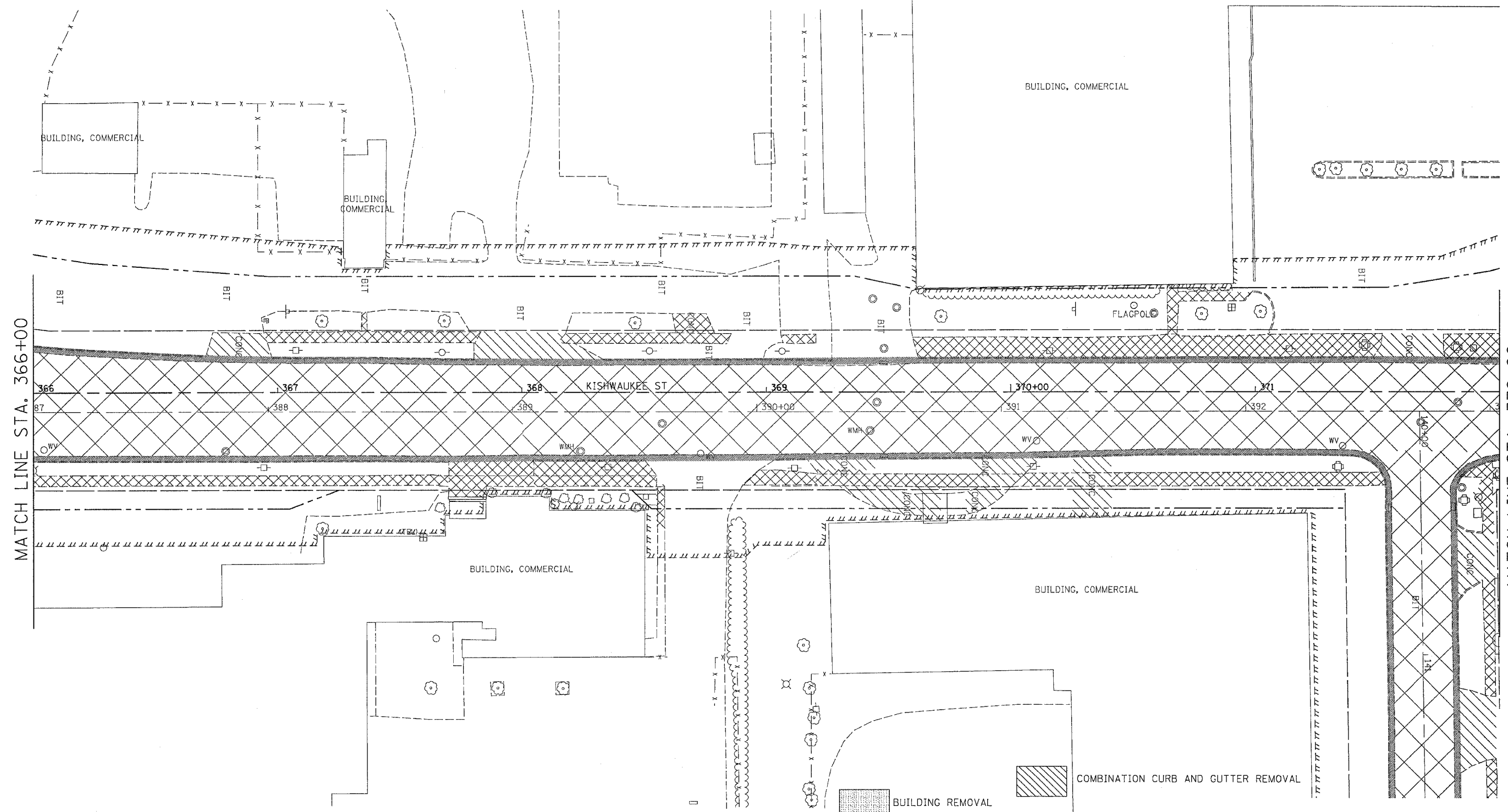







F.A.P. RTE.	SECTION	COUNTY	TOTAL SHEETS	SHEET NO.
734	(4MFT)R	WINNEBAGO	353	185
STA.	TO STA.			
FED. ROAD DIST. NO.	ILLINOIS	FED. AID PROJECT		

REMOVAL DETAILS



-  BUILDING REMOVAL
-  DRIVEWAY REMOVAL
-  COMBINATION CURB AND GUTTER REMOVAL
-  SIDEWALK REMOVAL
-  PAVEMENT REMOVAL

PLOT DATE = Fri Apr 27 09:15:06 2007
 PLOT FILE = C:\Users\grantsip\Documents\20070427\1105196.dwg
 PLOT SCALE = 20.00000 / IN.
 USER NAME = grantsip