

F.A.P. RTE.	SECTION	COUNTY	TOTAL SHEETS	SHEET NO.
734	(4MFT)R	WINNEBAGO	353	191
STA.		TO STA.		
FED. ROAD DIST. NO.		ILLINOIS	FED. AID PROJECT	

REMOVAL DETAILS



15TH AVE

9

10+00

10+00

10+00

10+00

10+00

10+00

10+00

10+00

10+00

10+00

10+00

10+00

MATCH LINE STA. 402+00

128

16TH AVE

129

16TH AVE

130

131

16TH AVE

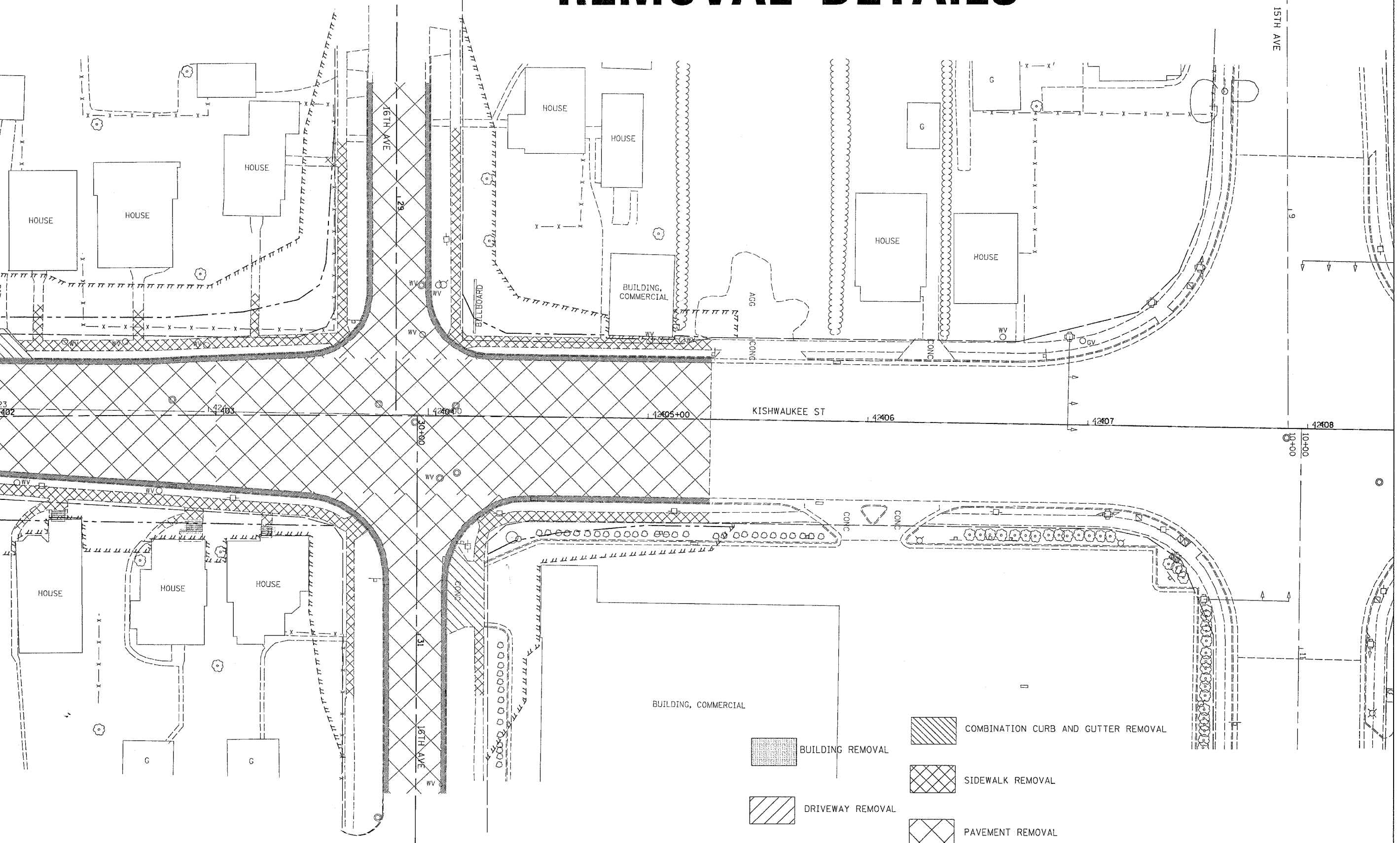
132






16TH AVE

133

134

135



-  BUILDING REMOVAL
-  DRIVEWAY REMOVAL
-  COMBINATION CURB AND GUTTER REMOVAL
-  SIDEWALK REMOVAL
-  PAVEMENT REMOVAL

PLOT DATE = Fri, Apr 27 09:49:22, 2007
 FILE NAME = c:\p\proj\1516\1516.dwg
 PLOT SCALE = 28.0000 / IN.
 USER NAME = grantgm