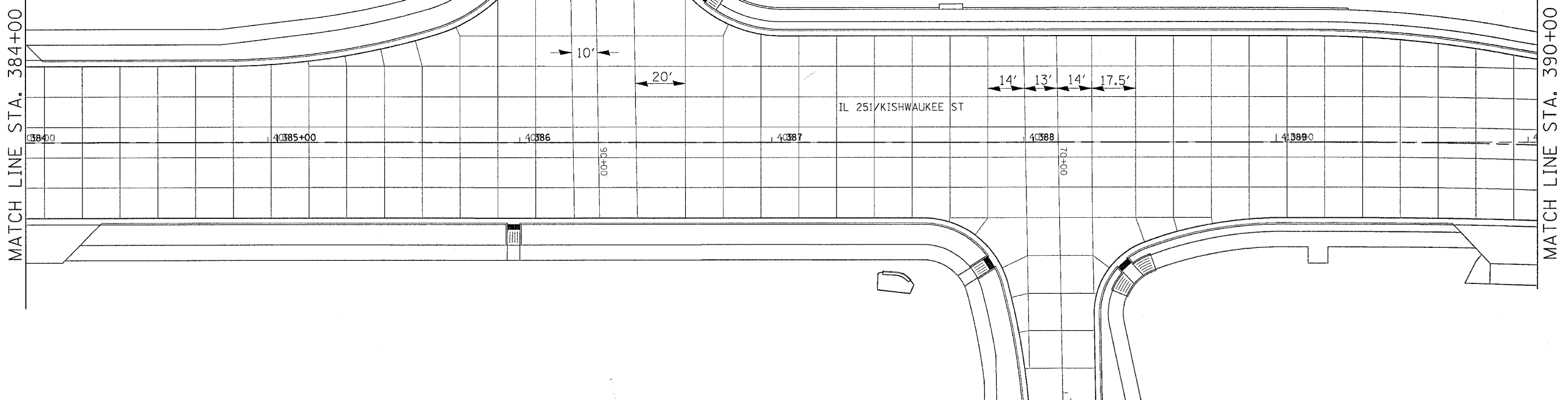
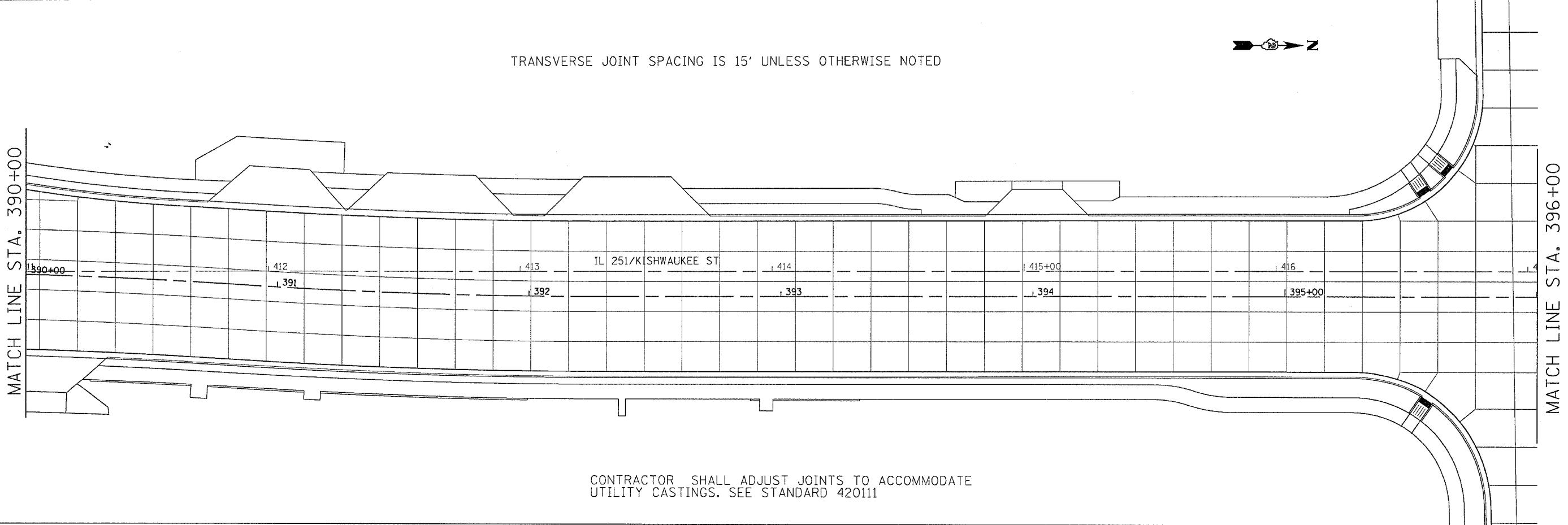
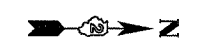


| | | | |
|---------------------|---------|------------------|--------------|
| CONTRACT NO. 64450 | | | |
| F.A.P. RTE. | SECTION | COUNTY | TOTAL SHEETS |
| 734 | 4MFT/R | WINNEBAGO | 353 |
| STA. | | TO STA. | |
| FED. ROAD DIST. NO. | | FED. AID PROJECT | |

PAVEMENT JOINT DETAILS



TRANSVERSE JOINT SPACING IS 15' UNLESS OTHERWISE NOTED



CONTRACTOR SHALL ADJUST JOINTS TO ACCOMMODATE UTILITY CASTINGS. SEE STANDARD 420111

FILE NAME = #FILES
 PLOT SCALE = #PLOT SCALES
 PLOT DATE = Fri, Apr 27 09:41:45 2007
 OPERATOR = grantem
 REF REF REF