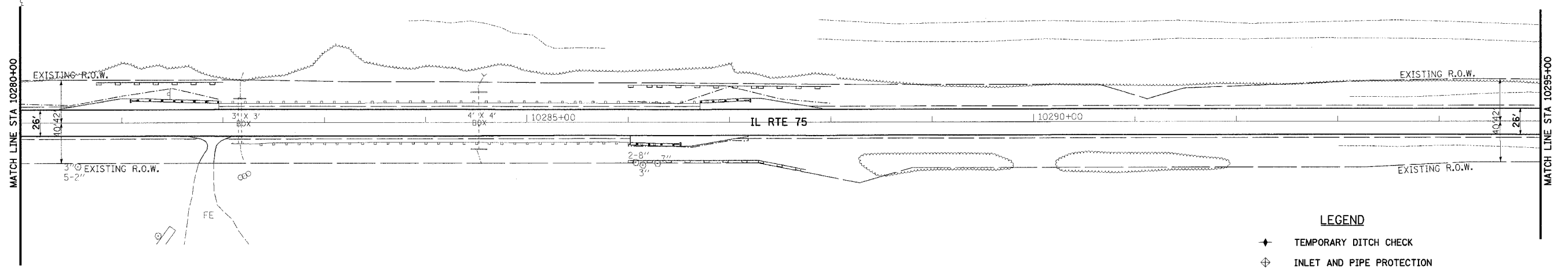

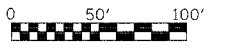


GILT EDGE FARMS INC.

F.A.P. RTE.	SECTION	COUNTY	TOTAL SHEETS	SHEET NO.
505	110RS-1, 111RS-3	STEPHENSON	174	58
STA. 10280+00		TO STA. 10295+00		
FED. ROAD DIST. NO.		ILLINOIS FED. AID PROJECT		
CONTRACT NO. 64C32				



- LEGEND**
- TEMPORARY DITCH CHECK
 - INLET AND PIPE PROTECTION
 - PERIMETER EROSION BARRIER
 - AGGREGATE DITCH, 12" OR STONE DUMPED RIPRAP, CLASS A4 OR STONE RIPRAP, CLASS A3



GILT EDGE FARMS INC.

PLAN

SURVEYED	BY	DATE
PLOTTED		
NOTE BOOK NO.		
FILE NAME		

PROFILE

SURVEYED	BY	DATE
PLOTTED		
NOTE BOOK NO.		
FILE NAME		

K:\1186000\1175_3p\cadd\DESIGN\EROSION_3P_09.dgn 12/7/2006 9:40:11 AM

REVISIONS	
NAME	DATE

ILLINOIS DEPARTMENT OF TRANSPORTATION
F.A.P. ROUTE 505 (IL 75)
**ILLINOIS ROUTE 75
EROSION CONTROL PLAN
STA 10280+00 TO 10295+00**

SCALE: VERT. 1" = 5'
HORIZ. 1" = 50'
DATE: 12/6/06

DRAWN BY: JMC
CHECKED BY: DWB