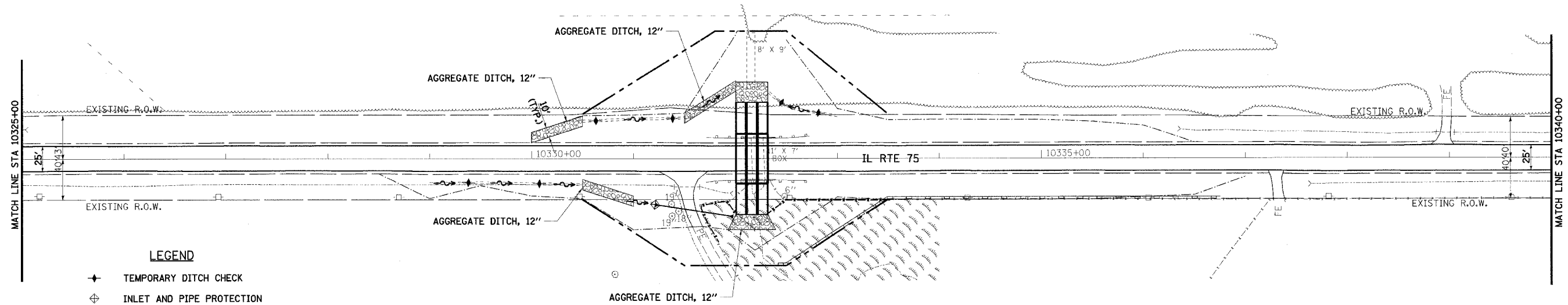



HARVEY A. &  
CHERALYN L. WOLF

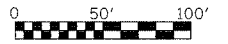
F.A.P. RTE.	SECTION	COUNTY	TOTAL SHEETS	SHEET NO.
505	110RS-1, 111RS-3	STEPHENSON	174	61
STA.	TO STA.			
10325+00	10340+00			
FED. ROAD DIST. NO.	ILLINOIS	FED. AID PROJECT		
CONTRACT NO. 64C32				



- LEGEND**
- ◆ TEMPORARY DITCH CHECK
  - ⊕ INLET AND PIPE PROTECTION
  - PERIMETER EROSION BARRIER
  - ▨ AGGREGATE DITCH, 12" OR STONE DUMPED RIPRAP, CLASS A4 OR STONE RIPRAP, CLASS A3

WETLANDS  
STA 10331+66 RT  
TO STA 10334+00 RT

HARVEY A. &  
CHERALYN L. WOLF



PLAN	BY	DATE
SURVEYED		
DESIGNED		
CHECKED		
IN CHARGE		
DATE		

PROFILE	BY	DATE
SURVEYED		
DESIGNED		
CHECKED		
IN CHARGE		
DATE		

12/7/2006 9:40:05 AM K:\1195800\1175\_3p\cadd\DESIGN\Erosion\_3P\_12.dgn

REVISIONS		ILLINOIS DEPARTMENT OF TRANSPORTATION F.A.P. ROUTE 505 (IL 75) <b>ILLINOIS ROUTE 75 EROSION CONTROL PLAN STA 10325+00 TO 10340+00</b>
NAME	DATE	
		SCALE: VERT. 1" = 5' HORIZ. 1" = 50'
		DATE: 12/6/06
		DRAWN BY: JMC
		CHECKED BY: DWB