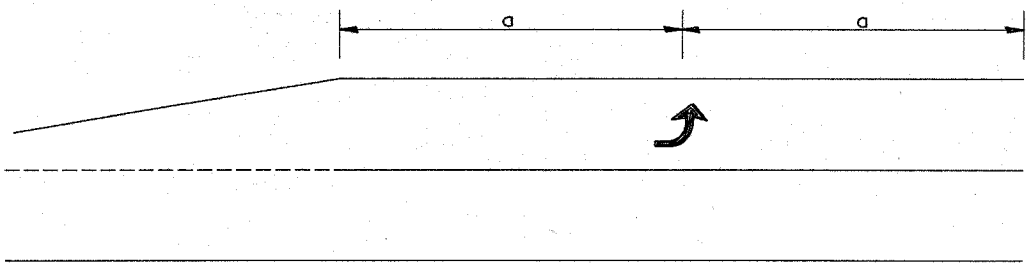
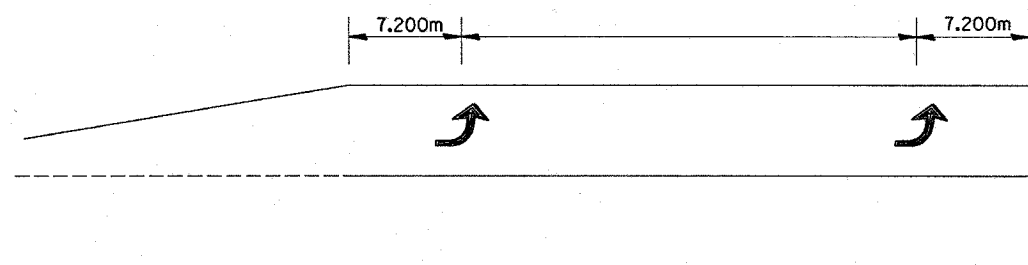


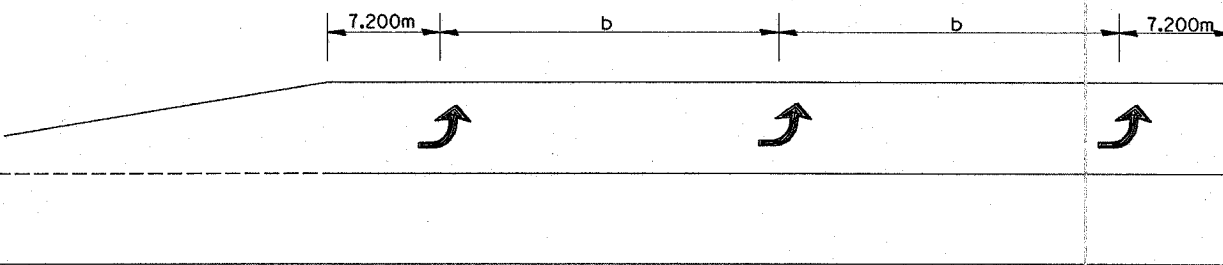
F.A.P. RTE.	SECTION	COUNTY	TOTAL SHEETS	SHEET NO.
326	1108,109,RS4	KENDALL	34	34
STA.		TO STA.		
FED. ROAD DIST. NO.	ILLINOIS	FED. AID PROJECT		



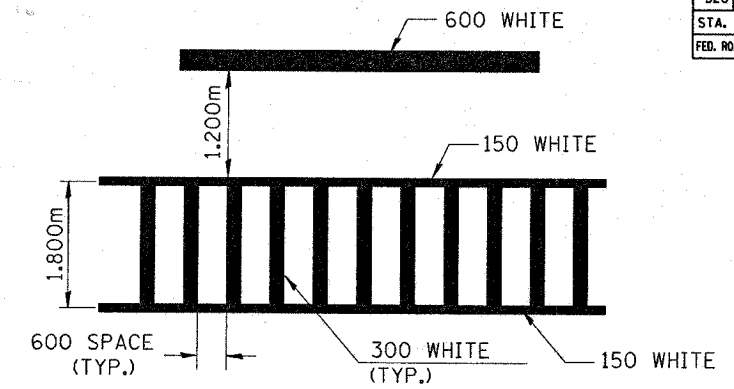
29.700m AND UNDER



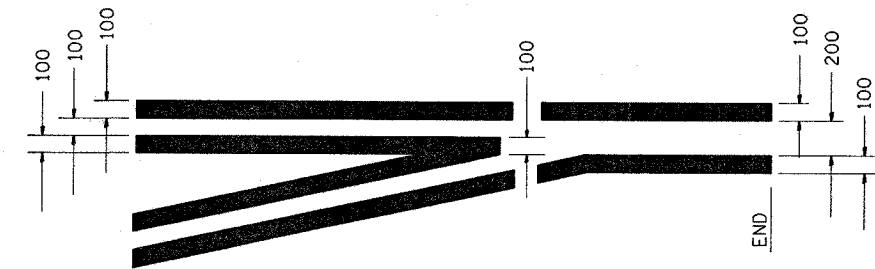
30m TO 44.700m



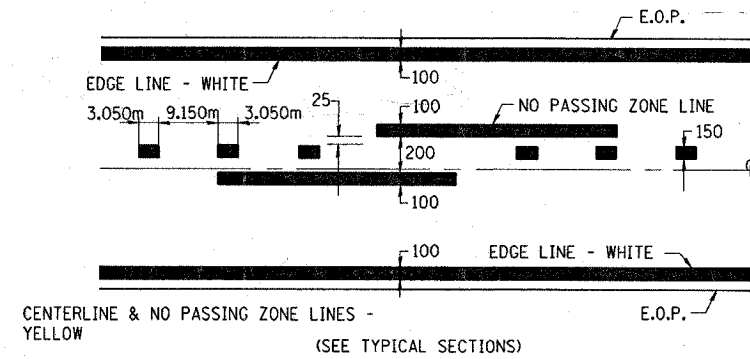
45m AND LONGER



TYPICAL SPACING DETAIL FOR
CROSSWALKS AND STOP BARS



TYPICAL APPLICATION
@ LEFT TURN LANES



PAVEMENT MARKING

REVISIONS	
NAME	DATE

ILLINOIS DEPARTMENT OF TRANSPORTATION

DETAILS

SCALE: VERT. HORIZ.
DATE

DRAWN BY
CHECKED BY