
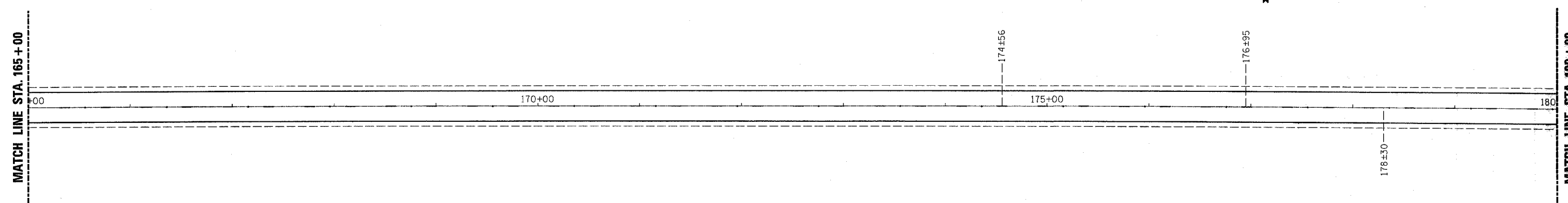

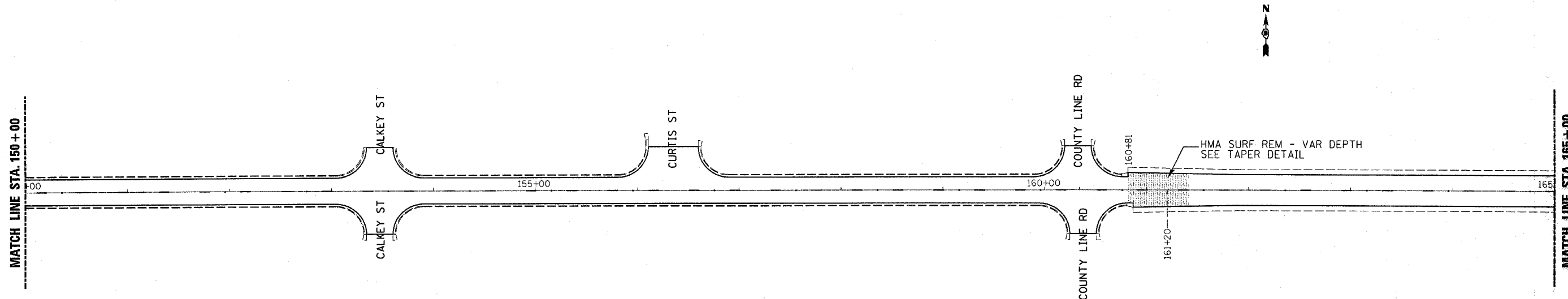


F.A.S. RTE.	SECTION	COUNTY	TOTAL SHEETS	SHEET NO.
301	*	**	18	13
STA. 150+00		TO STA. 180+00		
FED. ROAD DIST. NO.	ILLINOIS	FED. AID PROJECT		
* 113RS-3 & 114RS-2 ** GRUNDY & WILL				



REVISIONS	
NAME	DATE

ILLINOIS DEPARTMENT OF TRANSPORTATION
PLAN SHEETS

SCALE: VERT. _____
 HORIZ. _____
 DATE _____
 DRAWN BY _____
 CHECKED BY _____

PLOT DATE = 3/22/2007
 FILE NAME = c:\projects\66602\plans\sheet13.dgn
 PLOT SCALE = 1/8"=1'-0"
 USER NAME = duncand