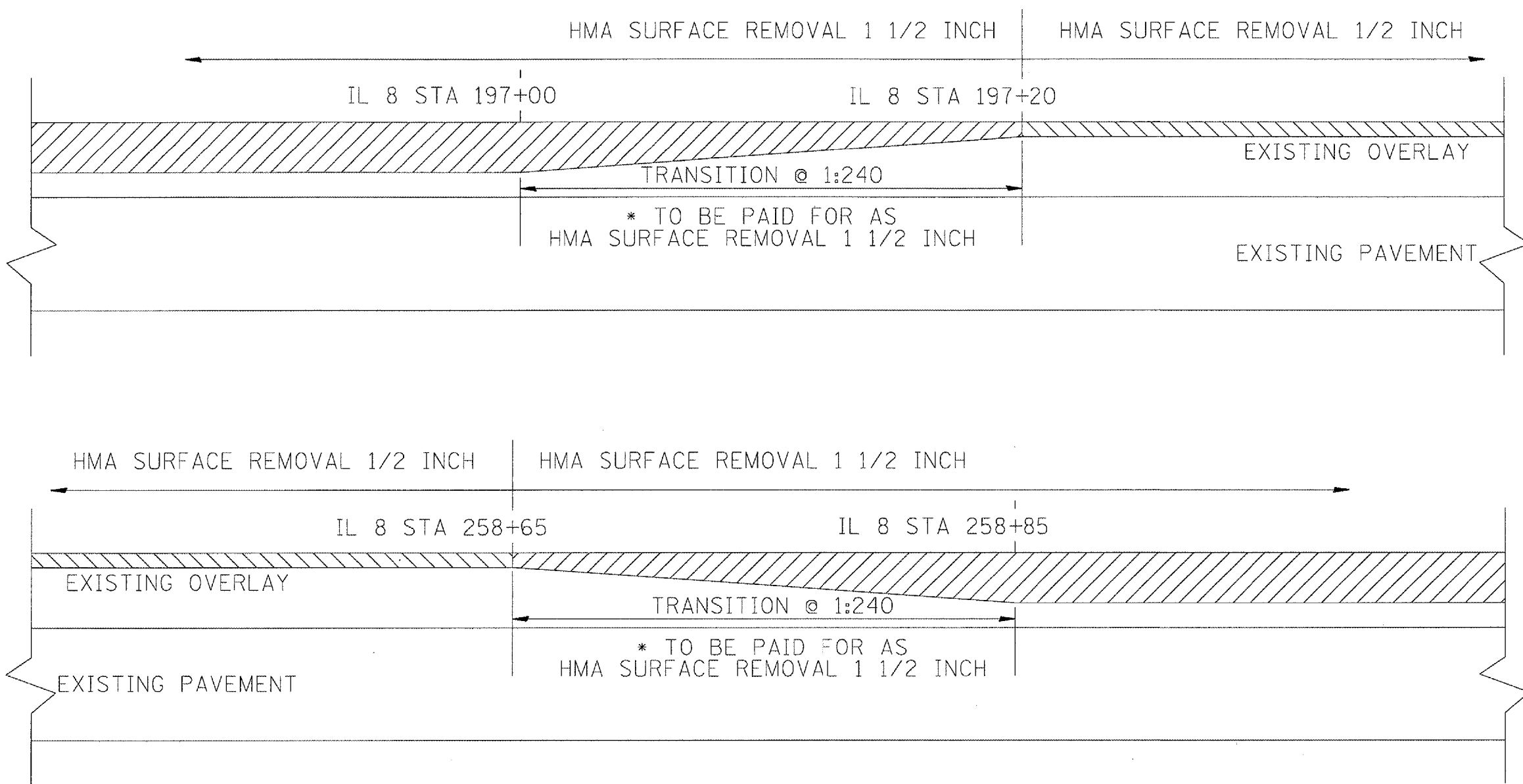
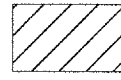



F.A.U. RTE.	SECTION	COUNTY	TOTAL SHEETS	SHEET NO.
-	35RS-5,36RS-8	TAZEWELL	90	87
STA.		TO STA.		
FED. ROAD DIST. NO.	ILLINOIS	FED. AID PROJECT		
*6717 (BUS 24) & 6713 (IL 8)				



-  HMA SURFACE REMOVAL 1 1/2 INCH
-  HMA SURFACE REMOVAL 1/2 INCH

(NOT TO SCALE)

ILLINOIS DEPARTMENT OF TRANSPORTATION
 IL 8
 HMA SURFACE REMOVAL
 1/2 INCH
 TRANSITION DETAIL
 SCALE: VERT. NOT TO SCALE DRAWN BY
 DATE: HORIZ. CHECKED BY

PLOT DATE = 4/4/2007
 FILE NAME = c:\projects\bus24\connaut.plandgn
 PLOT SCALE = 100:8000 ' / IN.
 USER NAME = k1jmarkk