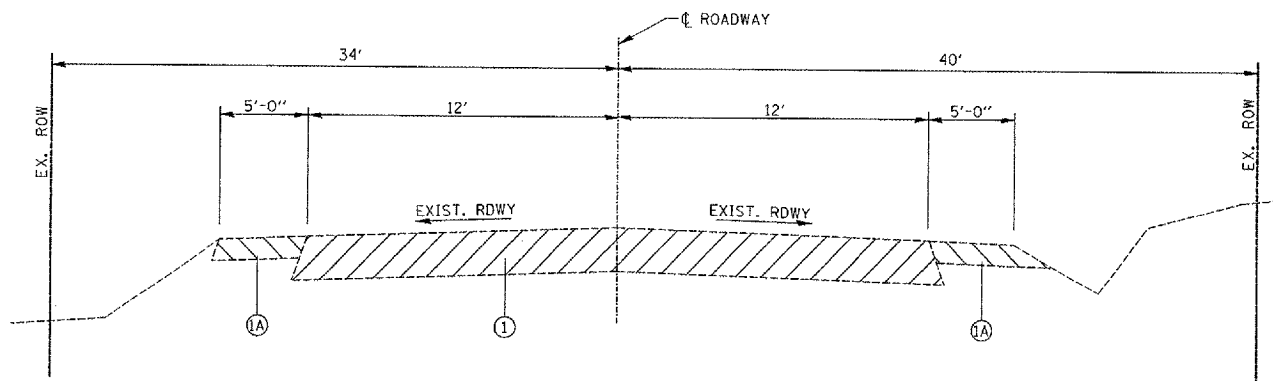


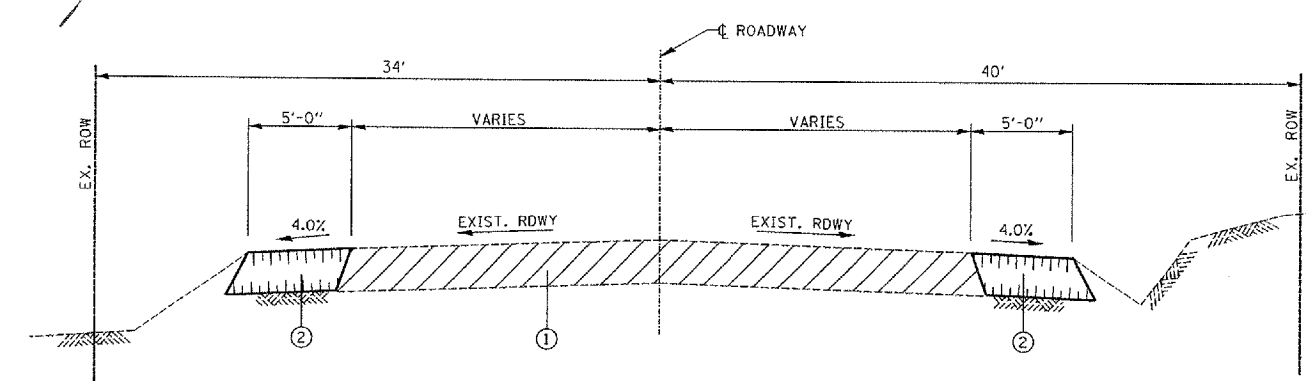
EXP. NO.	SECTION	COUNTY	TOTAL SHEETS	SHEET NO.
693	(119B-3)1	TAZEWELL	33	4

STA. TO STA.
 EXISTING CONDITIONS:
 CONTRACT NO. 68415



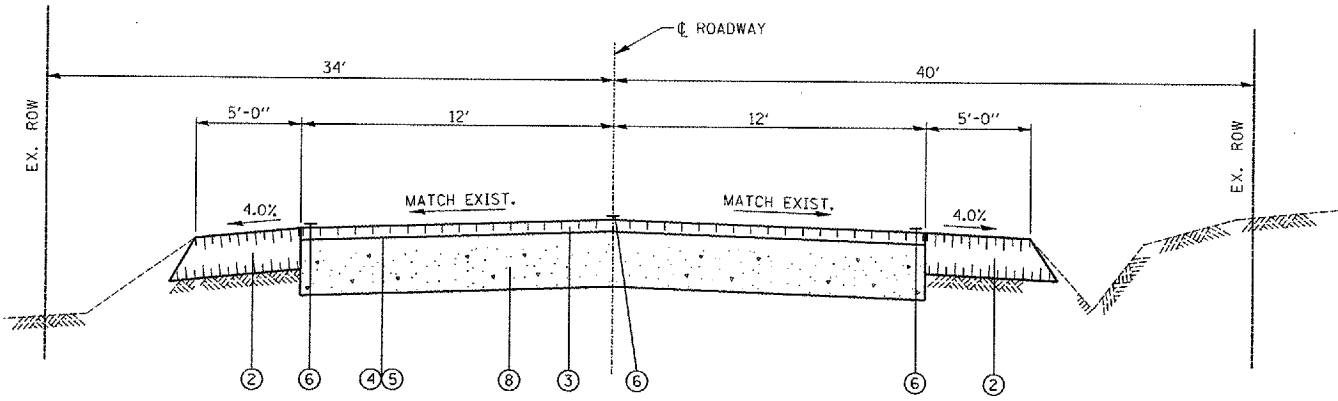
EXISTING TYPICAL SECTION IL ROUTE 9

STA. 503+60 TO STA. 504+67.95
 STA. 505+71.42 TO STA. 506+70



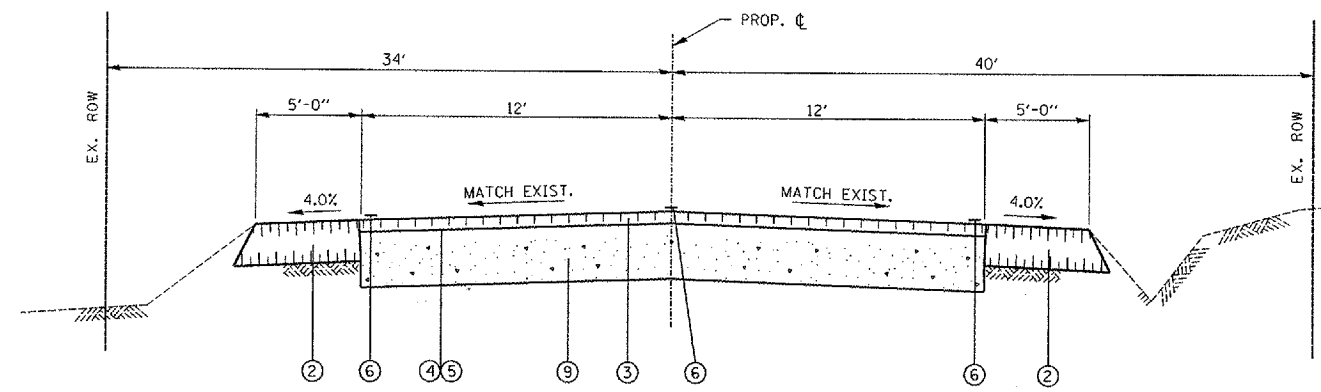
PROPOSED TYPICAL SECTION IL ROUTE 9

STA. 503+60 TO STA. 504+51.87, LT.
 STA. 505+87.5 TO STA. 506+40, LT.
 STA. 503+90 TO STA. 504+51.87, RT.
 STA. 505+87.5 TO STA. 506+70, RT.



PROPOSED TYPICAL SECTION IL RTE 9

STA. 504+51.87 TO STA. 504+57.87
 STA. 505+81.50 TO STA. 505+87.50



PROPOSED TYPICAL SECTION IL RTE 9

STA. 504+57.87 TO STA. 504+67.95
 STA. 505+71.42 TO STA. 505+81.50

LEGEND

- ① EXISTING ROADWAY
- ①A EXISTING AGGREGATE SHOULDER
- ② BITUMINOUS CONCRETE BASE COURSE WIDENING, 9"
- ③ PROPOSED HOT-MIX ASPHALT SURFACE COURSE, MIX "D" N50 - 1 1/2 "
- ④ PROPOSED BITUMINOUS MATERIALS (PRIME COAT)
- ⑤ PROPOSED AGGREGATE (PRIME COAT)
- ⑥ PROPOSED PAVEMENT MARKING
- ⑦ 8" AGGREGATE BASE
- ⑧ PROPOSED BRIDGE APPROACH PAVEMENT CONNECTOR (FLEXIBLE), STANDARD 420401
- ⑨ PROPOSED BRIDGE APPROACH PAVEMENT STANDARD 420401 (NO CURB)

INDICATES EXISTING ROADWAY

OMISSIONS
 BRIDGE APPROACH PAVEMENT AT NELSON BEAMS:
 STA. 504+67.95 TO STA. 504+87.87
 STA. 505+51.50 TO STA. 505+71.42
 BRIDGE:
 STA. 504+87.87 TO STA. 505+51.50

REVISIONS	
NAME	DATE

ILLINOIS DEPARTMENT OF TRANSPORTATION
TYPICAL SECTIONS
 F.A.P. RTE. 693
 SECTION (119B-3)1
 TAZEWELL COUNTY
 SCALE: NONE
 DATE: 03/24/2006
 DRAWN BY: KBF
 CHECKED BY: AJE