

68602

F.A.P.	SECTION	COUNTY	TOTAL SHEETS	SHEET NO.
685	*	MC DONOUGH	30	1

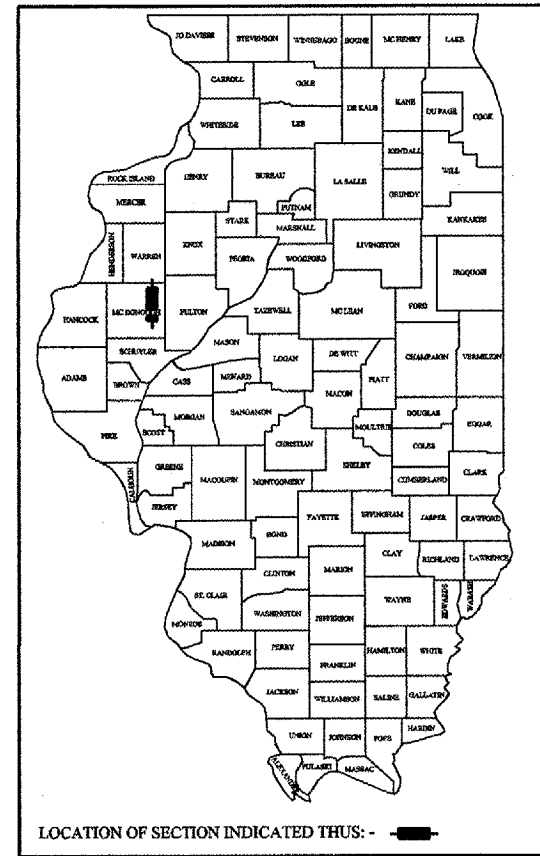
* D4 CULVERT REPAIR 2007

STATE OF ILLINOIS
 DEPARTMENT OF TRANSPORTATION
 DIVISION OF HIGHWAYS

**PROPOSED
 HIGHWAY PLANS**

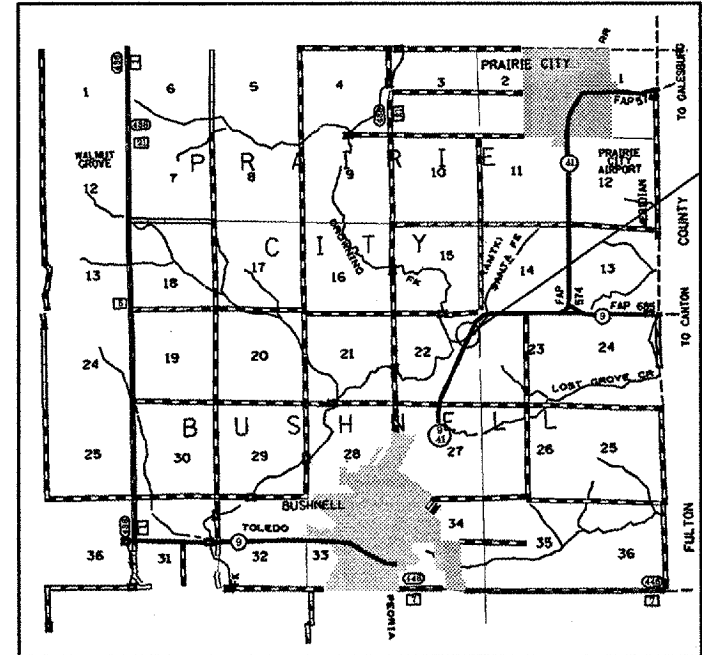
F.A.P. ROUTE 685 (IL. ROUTE 9/41)
 D4 CULVERT REPAIR 2007
 MC DONOUGH COUNTY
 C-94-092-06

D-94-071-06



PROJECT LOCATION

STA 682+97.5 TO STA 690+02.5
 BOX CULVERT REPLACEMENT
 OF STRUCTURE CARRYING IL 9/41
 OVER TRIBUTARY OF DROWNING
 CREEK (S.N. 055-2504) 0.3 MILES SOUTH
 OF TR N2100



GROSS LENGTH OF SECTION = 732.5 FEET = 0.1 MI

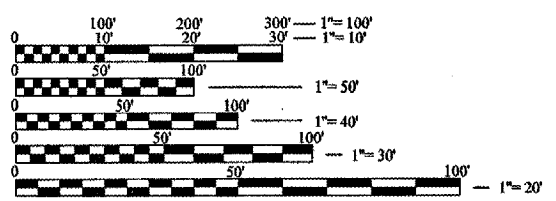
INDEX OF SHEETS

- 1 COVER SHEET
- 2 COMMITMENT & GENERAL NOTES
- STATUS OF UTILITIES
- 3-4 SUMMARY OF QUANTITIES
- 5 TYPICAL SECTIONS
- 6 SCHEDULE OF QUANTITIES
- 7 REMOVAL & PROPOSED PLAN
- 8-9 STAGING PLANS
- 10-13 CULVERT DETAILS
- 14 ORIGINAL BOX CULVERT PLANS
- 15-26 DISTRICT STANDARDS
- 27-30 CROSS SECTIONS

LIST OF STANDARDS

STATEWIDE	DISTRICT 4
630001-7 701006-2	281001-D4
630101-7701306-1	406101-D4
630301-4701311-2	440001-D4
635006-2701321-8	630101-D4
635011-1701326-2	630201-D4
001001-1 702001-6	635101-D4
704001-3	780001-D4
780001-1	

SCALES



FULL SIZE PLANS HAVE BEEN PREPARED USING STANDARD
 ENGINEERING SCALES. REDUCED SIZED PLANS WILL NOT
 CONFORM TO STANDARD SCALES. IN MAKING MEASUREMENTS
 ON REDUCED PLANS, THE ABOVE SCALES MAY BE USED.

J.U.L.I.E.
 JOINT UTILITY LOCATION INFORMATION FOR EXCAVATION
 1-800-892-0123

CONTRACT NO. 68602
 CATALOG NO. 033292-00D

PRINTED BY THE AUTHORITY OF THE STATE OF ILLINOIS

STATE OF ILLINOIS
 DEPARTMENT OF TRANSPORTATION
 DIVISION OF HIGHWAYS

SUBMITTED 4/9 2007 wsl
J.E. Crow
 REGIONAL ENGINEER

May 11, 2007
Eric E. Harsh
 ENGINEER OF DESIGN AND ENVIRONMENT

Interim
 May 11, 2007
Milton R. See, P.E.
 DIRECTOR, DIVISION OF HIGHWAYS

PROJECT ENGINEER: JIM MILLER 309-671-3451

DESIGNER: JIM MILLER 309-671-3451