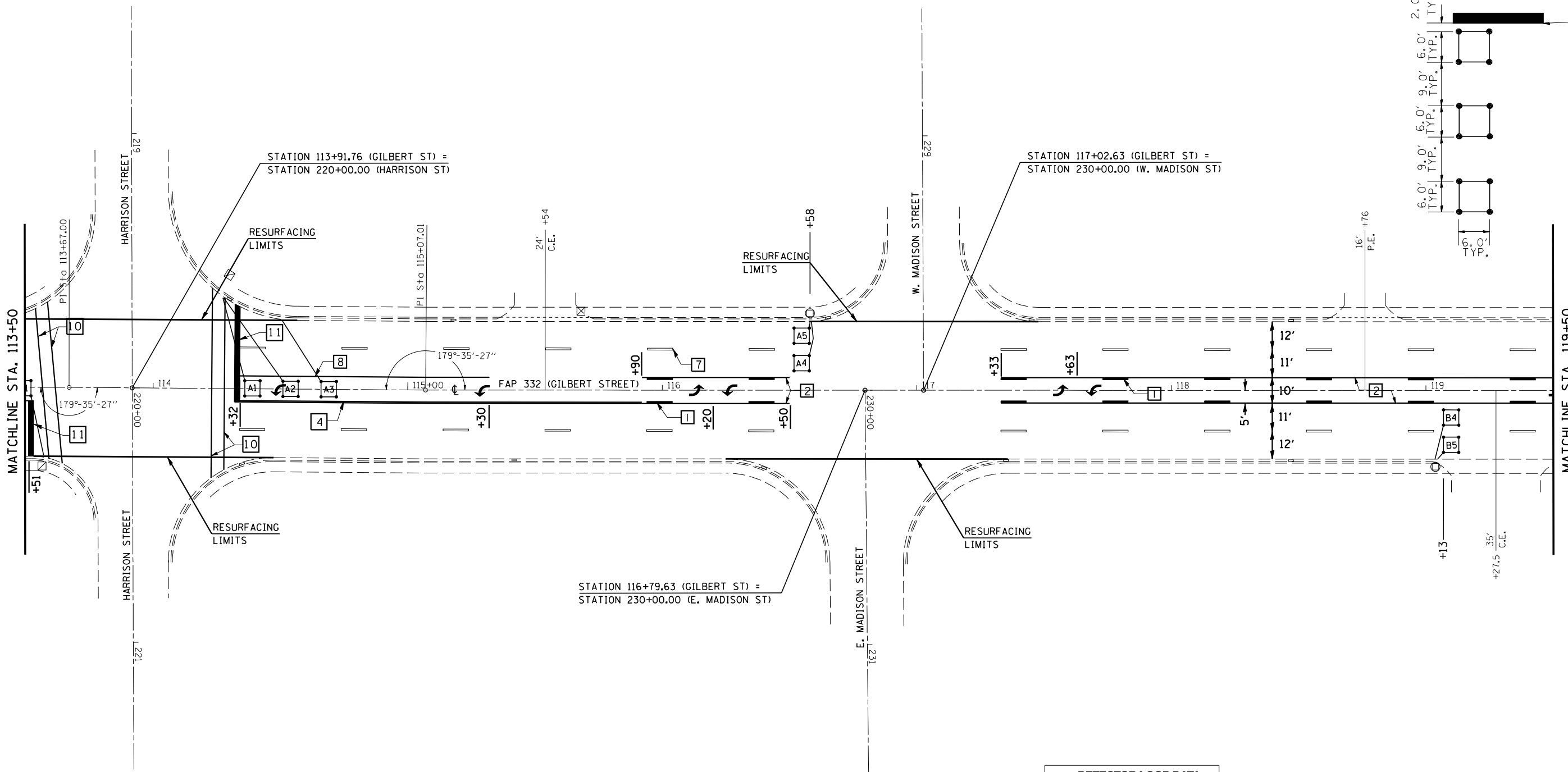
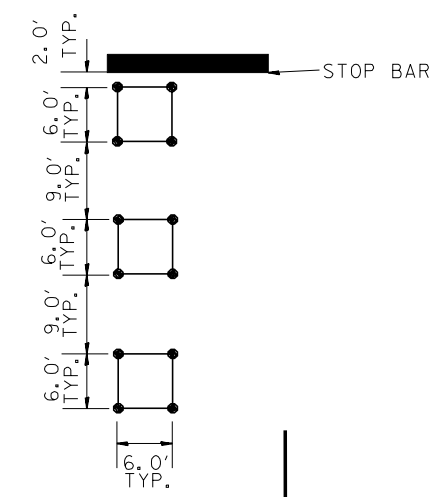


T 19 N, R 11 W, SEC. 5, 2ND P.M.

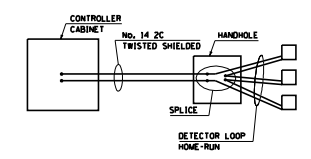
CONTRACT NO. 70185				
F.A.P. RTE.	SECTION	COUNTY	TOTAL SHEETS	SHEET NO.
332	.	VERMILION	62	32
STA. 113+50		TO STA. 119+50		
FED. ROAD DIST. NO. ILLINOIS FED. AID PROJECT				
+147Z-3)RS-1 & (52CS,48Z-1)RS-3				



DETECTOR LOOP LAYOUT



DETAIL OF DETECTOR LOOP WIRING  
WIRED IN SERIES WITH SINGLE PAIR CABLE



DETECTOR LOOP DATA		
HARRISON ST.		
LOOP	SIZE	TURNS
A1-3	6' x 6'	3
A4-5	6' x 6'	3
B1-3	6' x 6'	3
B4-5	6' x 6'	4

REVISIONS	
NAME	DATE

ILLINOIS DEPARTMENT OF TRANSPORTATION

ROADWAY PLANS

SCALE: VERT. DATE: HORIZ.

DRAWN BY: CHECKED BY:

PLOT DATE = 3/27/2007  
 FILE NAME = c:\projects\48938801\c81\at\p10mg.dgn  
 PLOT SCALE = 42.3525' / IN.  
 USER NAME = cernolli