
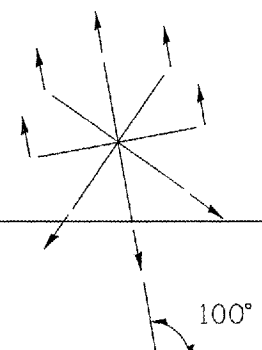


CONTRACT NO. 70626				
F.A.I. RTE.	SECTION	COUNTY	TOTAL SHEETS	SHEET NO.
55	STIRA-L1	MCLEAN	12	4
STA.	TO STA.			
FED. ROAD DIST. NO.	ILLINOIS	FED. AID PROJECT		

# FUNKS GROVE REST AREA LIGHTING PLAN SHEET



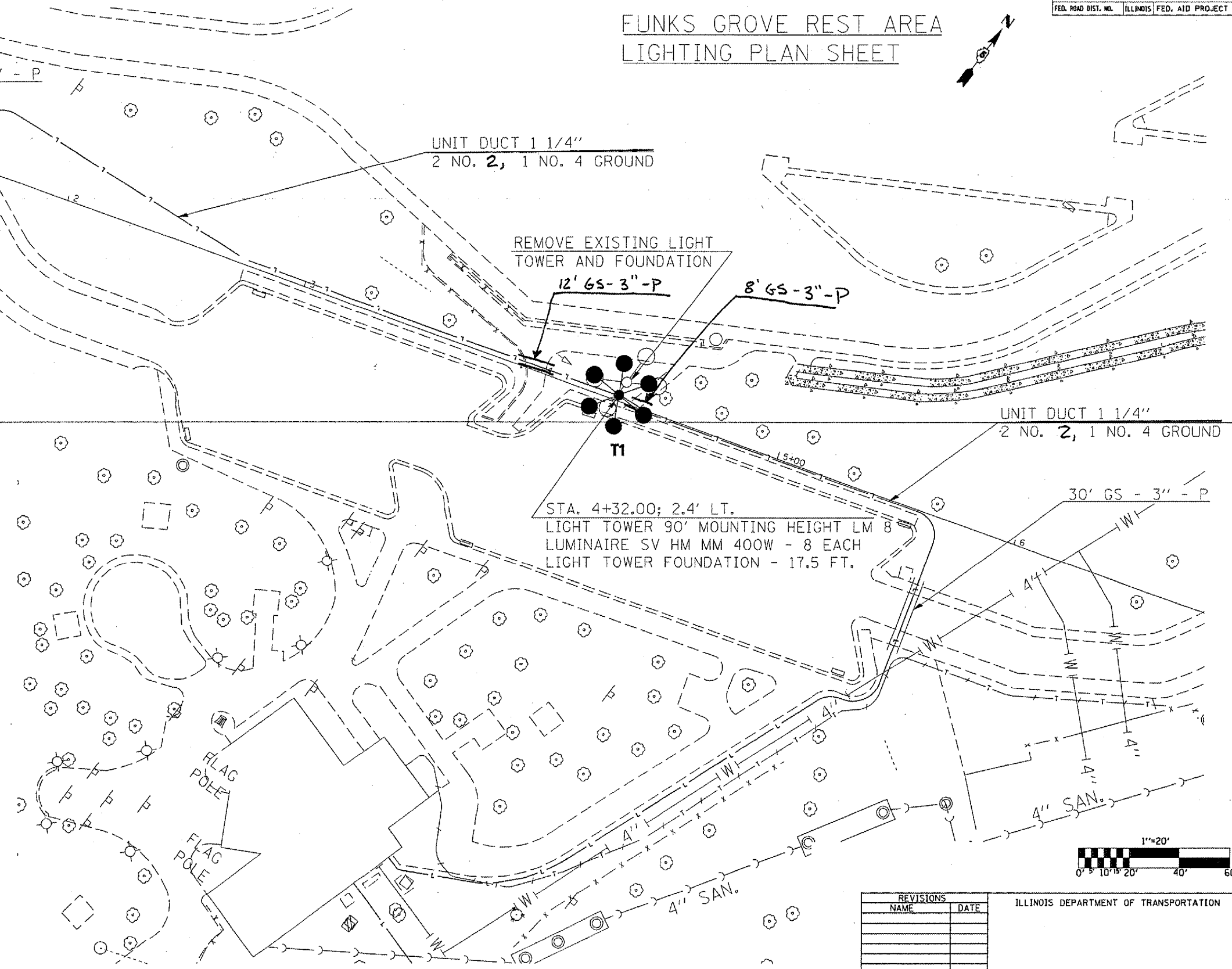
LUMINAIRE AIMING DIAGRAM (T1)



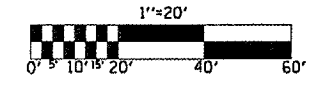
NORTH BASE LINE - NORTH CURB  
LINE OF N. CAR PARKING LOT

**LEGEND**

- EXISTING 250W HPS, 45' MOUNTING HEIGHT LUMINAIRE TO REMAIN
- EXISTING 110' HEIGHT LUMINAIRE TOWER
- PROPOSED LIGHT TOWER 90' MOUNTING HEIGHT LUMINAIRE 8
- PROPOSED 250W HPS MULTIMOUNT FIXTURE ON 45' HEIGHT STEEL POLE
- PROPOSED CONDUIT PUSHED, 3" GALVANIZED STEEL
- PROPOSED UNIT DUCT



STA. 4+32.00; 2.4' LT.  
LIGHT TOWER 90' MOUNTING HEIGHT LM 8  
LUMINAIRE SV HM MM 400W - 8 EACH  
LIGHT TOWER FOUNDATION - 17.5 FT.



REVISIONS	
NAME	DATE

ILLINOIS DEPARTMENT OF TRANSPORTATION

SCALE: VERT. \_\_\_\_\_  
HORIZ. \_\_\_\_\_

DATE \_\_\_\_\_ DRAWN BY \_\_\_\_\_  
CHECKED BY \_\_\_\_\_

PLOT DATE: 3/25/2007  
 PLOT SCALE: 1/8" = 1'-0"  
 USER NAME: [unreadable]