PLOT DATE = 3/30/2007
FILE NAME = c:\projects\d514406 (8)\015.0063.dgn
PLOT SCALE = 10.5882 ' / IN.
USER NAME = pierson&r

ORIGINAL SURVEY		BY	DATE
	SURVEYED		
	PLOTTED		
NOTE BOOK	TEMPLATE		
	AREAS		
NO.	AREAS CHECKED		

FINAL SURVEY		BY	DATE
	SURVEYED		
	PLOTTED		
NOTE BOOK	TEMPLATE		
	AREAS		
NO.	AREAS CHECKED		

S.N. 015-0063

Sheet 1 of 6

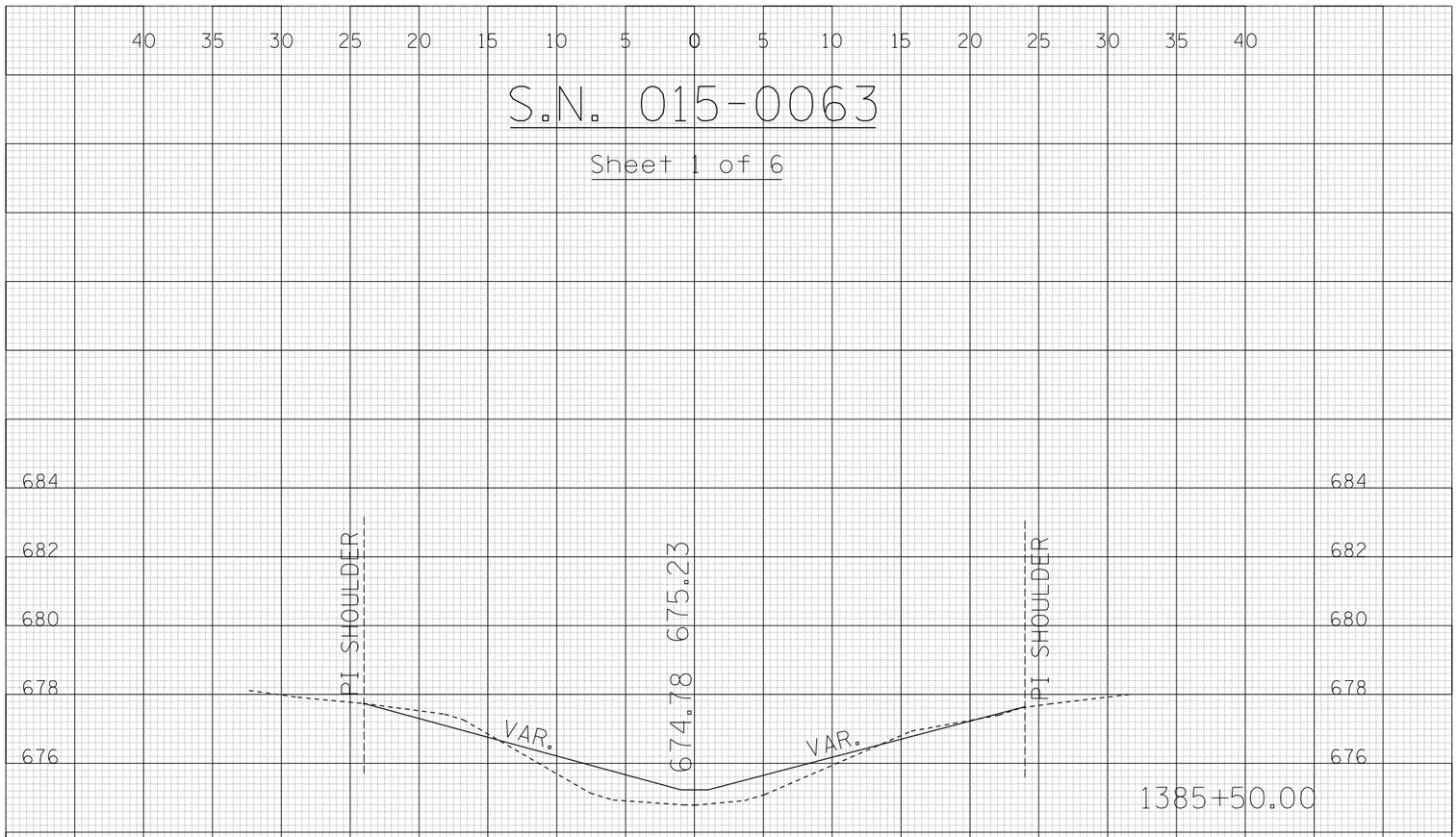

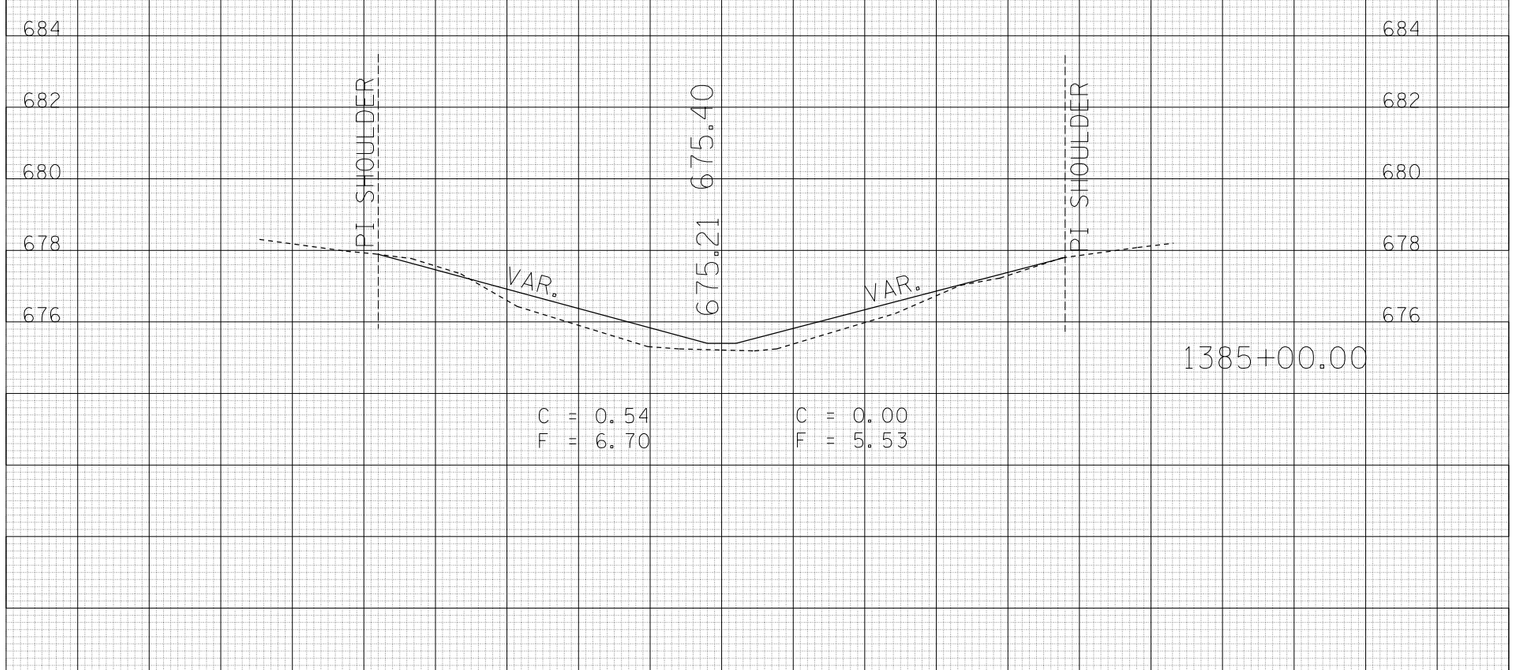

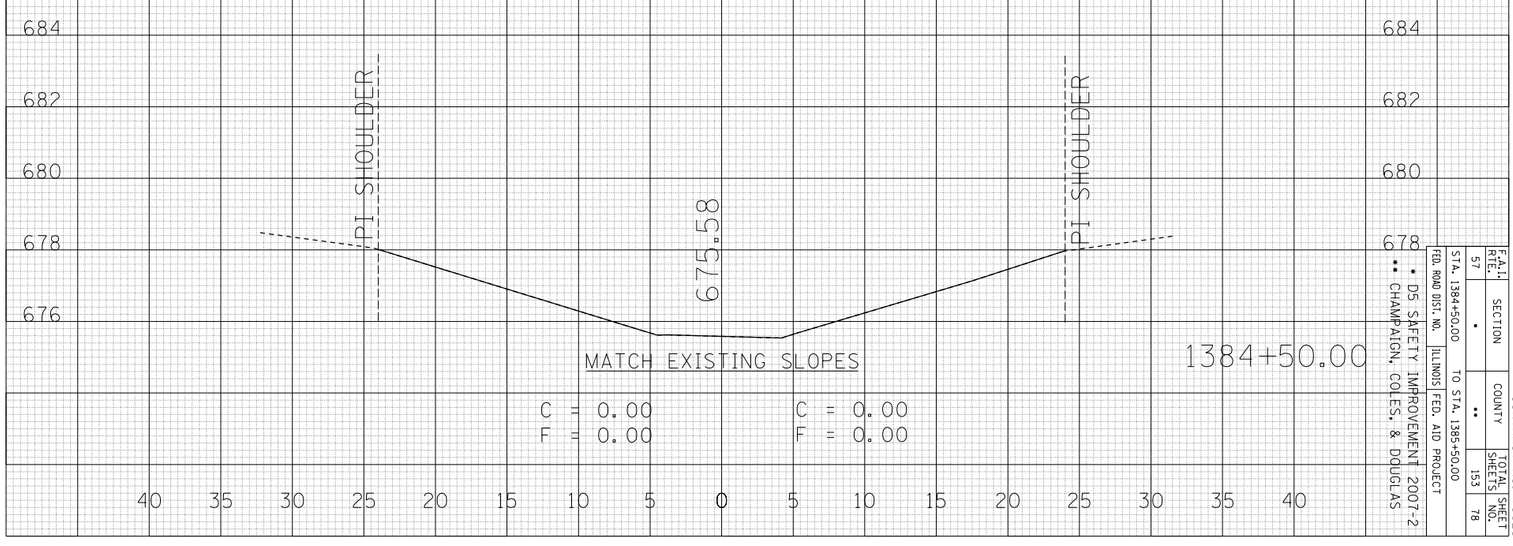

CONTRACT NO. 70628

F.A.I. RTE.	SECTION	COUNTY	TOTAL SHEETS	SHEET NO.
57	*	**	153	78

FED. ROAD DIST. NO. | ILLINOIS | FED. AID PROJECT

STA. 1384+50.00 TO STA. 1385+50.00

** D5 SAFETY IMPROVEMENT 2007-2
** CHAMPAIGN, COLES, & DOUGLAS