

PLOT DATE : 3/30/2007
 FILE NAME : I:\1491\1491.dwg
 PLOT SCALE : 10/5000
 USER NAME : pier-arbr

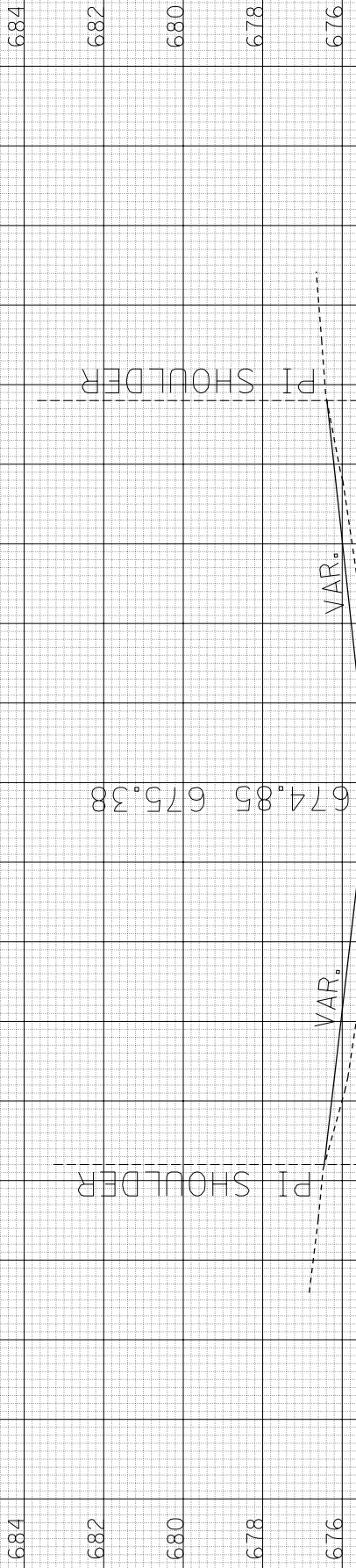
ORIGINAL SURVEYED SURVEY PLOTTED
 NO. 1021-0024
 AREAS CHECKED

FINAL SURVEY SURVEYED SURVEY PLOTTED
 NO. 1021-0024
 AREAS CHECKED

BY DATE

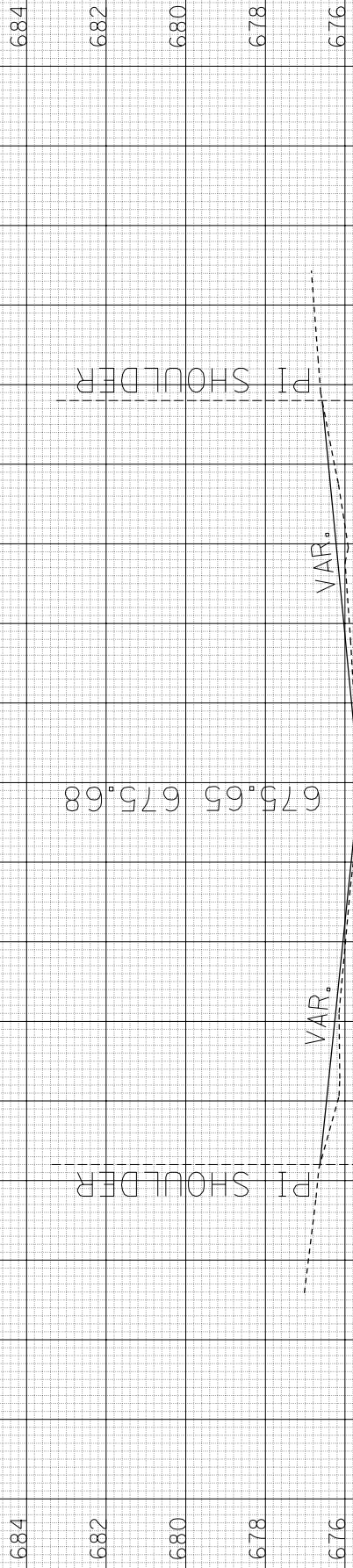
S.N. 021-0024

Sheet 1 of 5



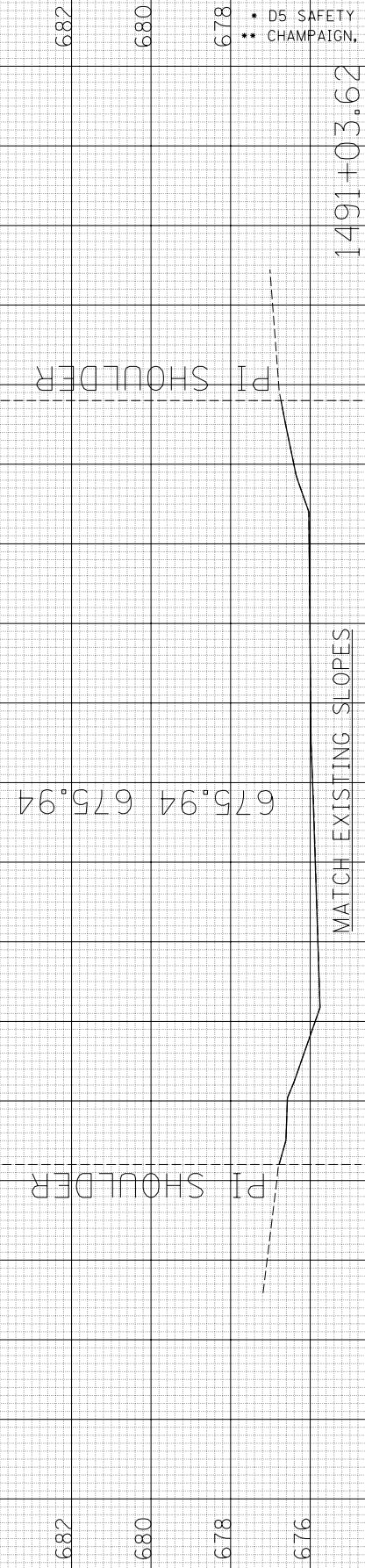
C = 0.00
 F = 9.44

C = 0.00
 F = 6.63



C = 0.00
 F = 2.58

C = 0.00
 F = 3.04



C = 0.00
 F = 0.00

C = 0.00
 F = 0.00

F.A.I. RTE.	SECTION	COUNTY	TOTAL SHEETS	SHEET NO.
57	.	..	153	84
STA. 1491+03.62		TO STA. 1491+50.00		
FED. ROAD DIST. NO.	ILLINOIS	FED. AID PROJECT		
<ul style="list-style-type: none"> D5 SAFETY IMPROVEMENT 2007-2 CHAMPAIGN, COLES, & DOUGLAS 				