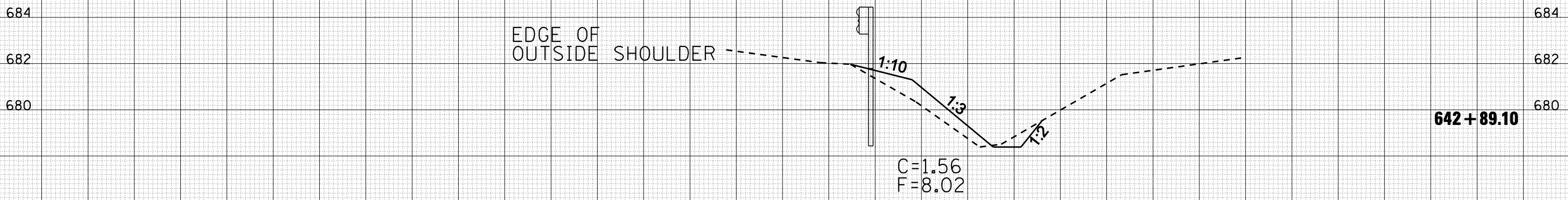


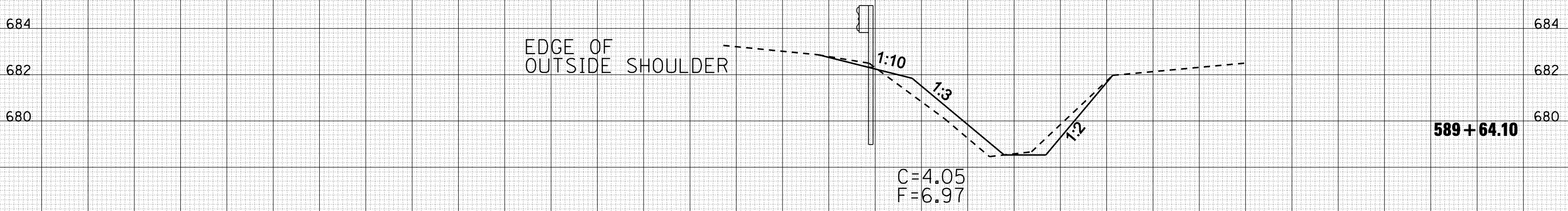
F.A.I. RTE.	SECTION	COUNTY	TOTAL SHEETS	SHEET NO.
74	.	CHAMPAIGN	19	18
STA. 533+04.80		TO STA. 642+89.10		
FED. ROAD DIST. NO. ILLINOIS FED. AID PROJECT				
*05 SAFETY IMPROVEMENT 2007-1				

30 25 20 15 10 5 0 5 10 15 20 25 30 35 40 45 50 55 60 65 70 75 80 85 90 95 100

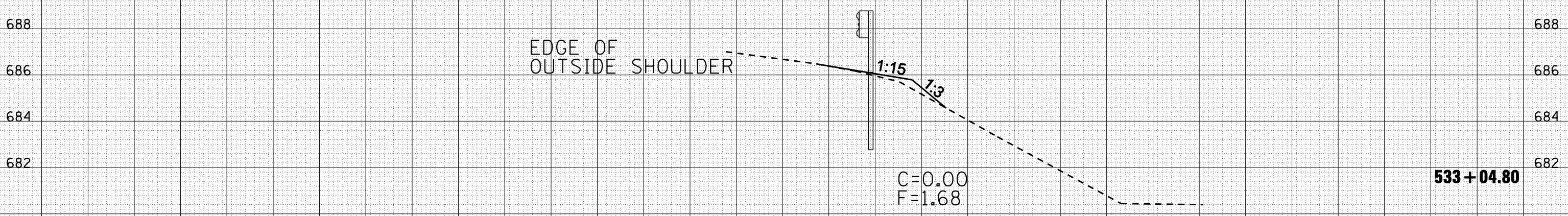
S.N. 010-0180



S.N. 010-0153



S.N. 010-0178



30 25 20 15 10 5 0 5 10 15 20 25 30 35 40 45 50 55 60 65 70 75 80 85 90 95 100

BY _____ DATE _____
 SURVEYED _____
 PLOTTED _____
 NOTE BOOK _____
 AREAS CHECKED _____
 NO. _____

BY _____ DATE _____
 SURVEYED _____
 PLOTTED _____
 NOTE BOOK _____
 AREAS CHECKED _____
 NO. _____

PLOT DATE = 3/30/2007
 FILE NAME = 101530307
 PLOT SCALE = 10.15682 / IN.
 USER NAME = sheehyjm