

F.A.U. RTE.	SECTION	COUNTY	TOTAL SHEETS	SHEET NO.
6401	(Z0,Z1)RS-3	MCLEAN	12	1

STATE OF ILLINOIS
DEPARTMENT OF TRANSPORTATION
DIVISION OF HIGHWAYS

**PROPOSED
HIGHWAY PLANS**

FAU ROUTE 6401 (US 150)
SECTION (Z0,Z1)RS-3
MCLEAN COUNTY

C-95-015-07

MILLING AND RESURFACING FROM LOCUST STREET TO
EMPIRE STREET IN BLOOMINGTON (US 150)

D-95-015-07



FOR INDEX OF SHEETS, SEE SHEET NO. 2
FOR SUMMARY OF QUANTITIES, SEE SHEET NO. 4

PROJECT ENGINEER: KENSIL A. GARNETT (217)465-4181

SQUAD LEADER: ROBERT M. NELSON

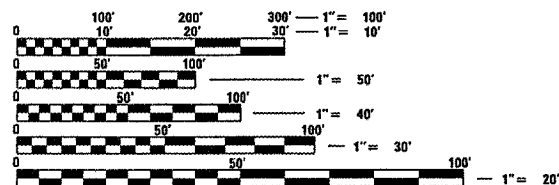
DESIGNER: MATT W. MURPHY

CURRENT TRAFFIC DATA

ADT = 9300

DESIGN DESIGNATION

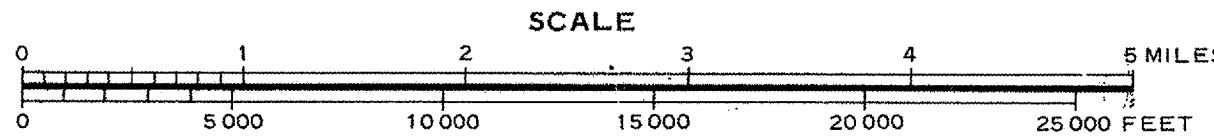
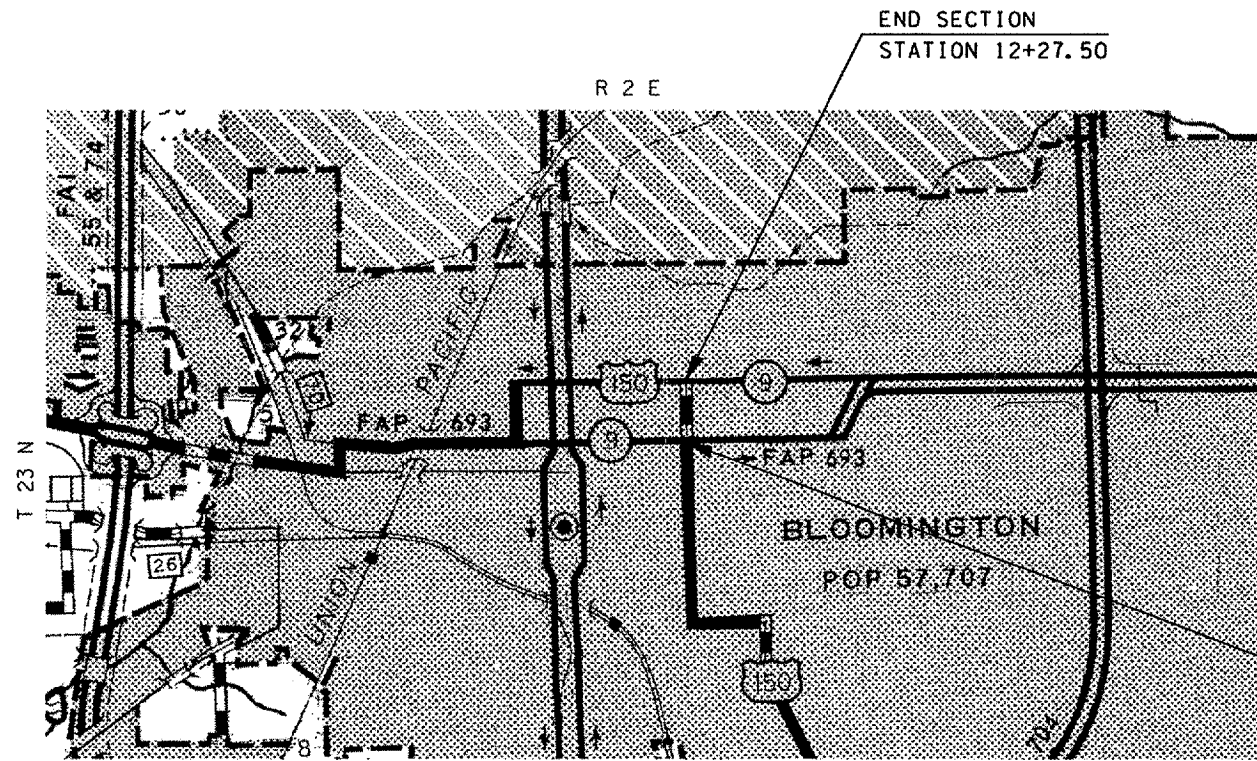
NA



FULL SIZE PLANS HAVE BEEN PREPARED USING STANDARD ENGINEERING SCALES. REDUCED SIZED PLANS WILL NOT CONFORM TO STANDARD SCALES. IN MAKING MEASUREMENTS ON REDUCED PLANS, THE ABOVE SCALES MAY BE USED.

J.U.L.I.E.
JOINT UTILITY LOCATION INFORMATION FOR EXCAVATION
1-800-892-0123

CONTRACT NO. 70644



TOTAL LENGTH OF SECTION & PROJECT = 1227.50 FEET = 0.232 MILES
NET LENGTH OF SECTION & PROJECT = 1227.50 FEET = 0.232 MILES

STATE OF ILLINOIS
DEPARTMENT OF TRANSPORTATION
DIVISION OF HIGHWAYS

SUBMITTED March 30, 2007
Joseph E. Lane, Inc.
DEPUTY DIRECTOR OF HIGHWAYS, REGION THREE ENGINEER

May 11, 2007
Eric E. Starnik
INTERIM ENGINEER OF DESIGN AND ENVIRONMENT

May 11, 2007
Milton R. Seep, P.E.
DIRECTOR OF HIGHWAYS, CHIEF ENGINEER

**PRINTED BY THE AUTHORITY
OF THE STATE OF ILLINOIS**