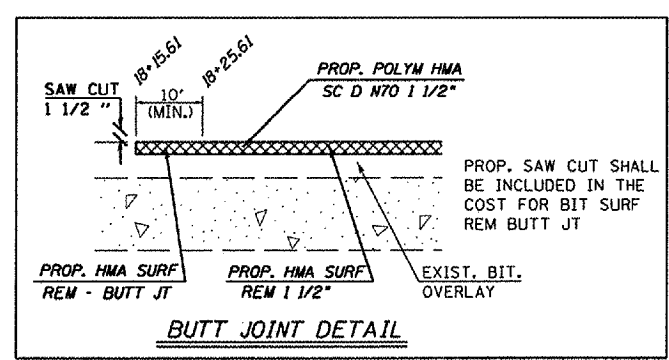
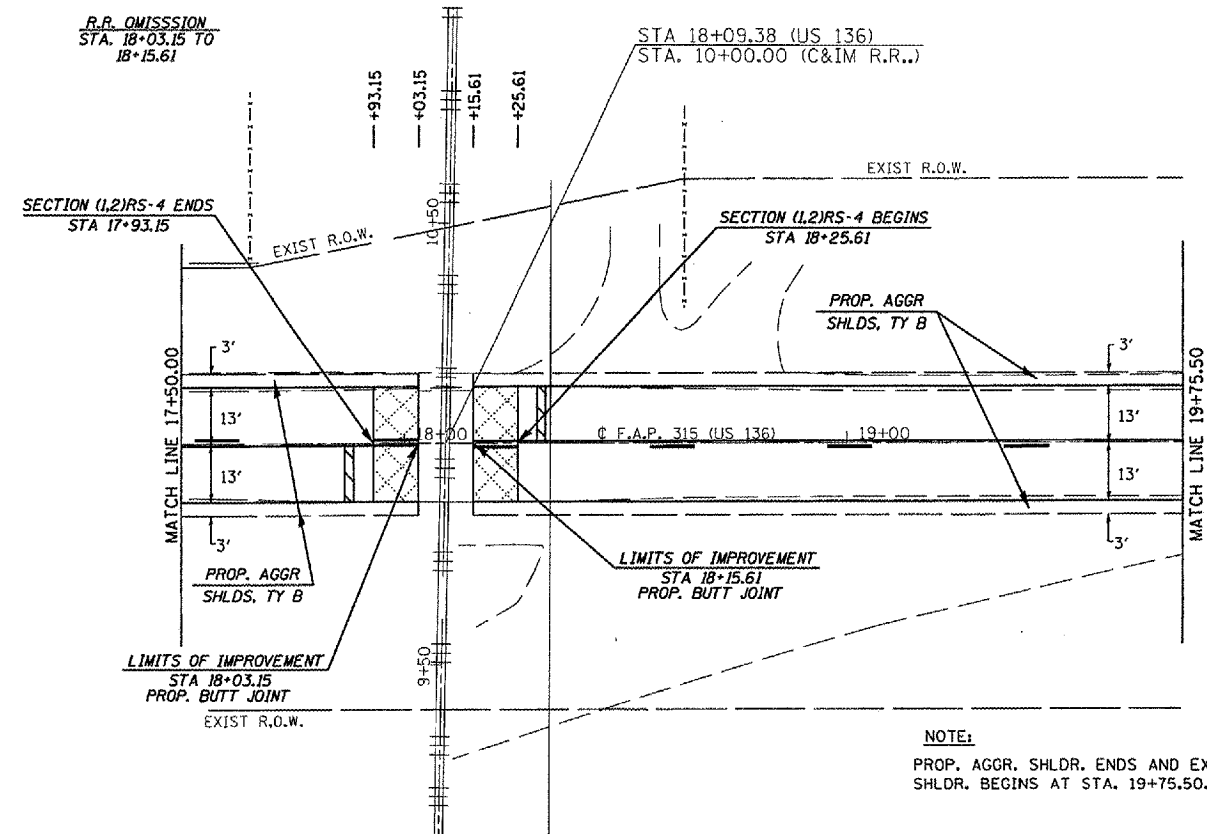
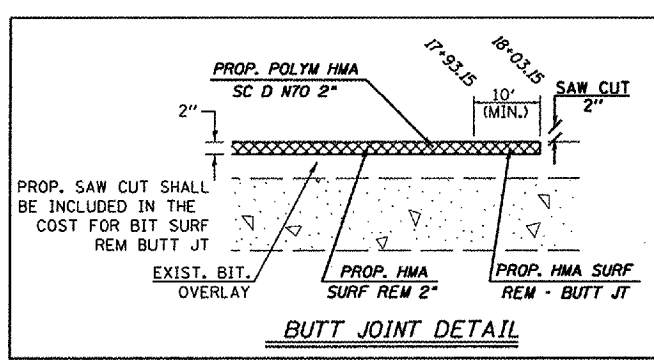
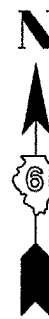
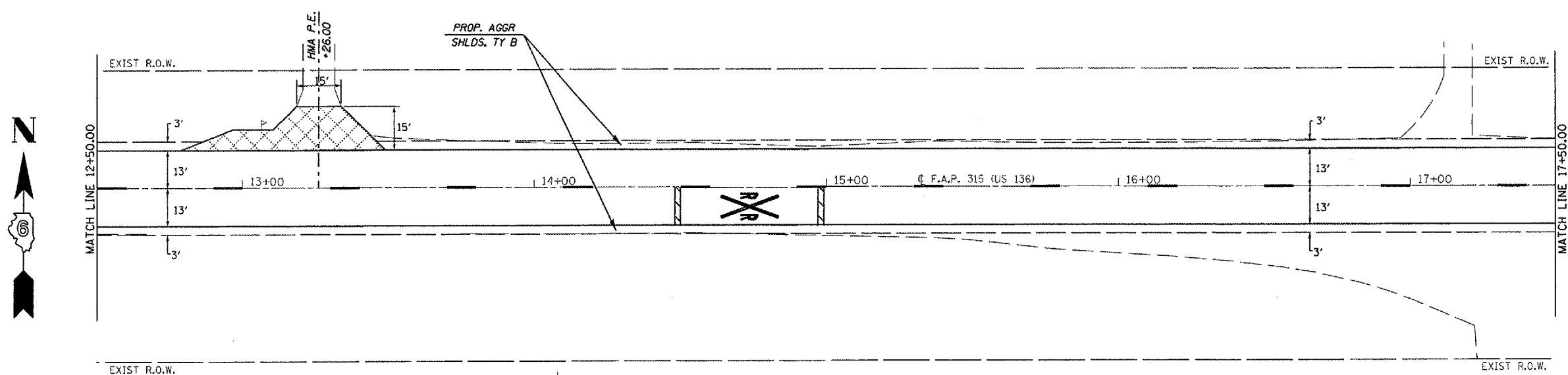


CONTRACT NO. 72798

F.A.P. RTE.	SECTION	COUNTY	TOTAL SHEETS	SHEET NO.
315	(1,2)RS-4	MASON	44	23
STA. 12+50.00		TO STA. 19+75.50		
FED. ROAD DIST. NO.		ILLINOIS FED. AID PROJECT		



NOTE:
 PROP. AGGR. SHLDR. ENDS AND EXIST. BIT. SHLDR. BEGINS AT STA. 19+75.50.

REVISIONS	
NAME	DATE

ILLINOIS DEPARTMENT OF TRANSPORTATION

PLAN VIEW

F.A.P. Route 315 (US 136)
 Section (1,2)RS-4
 MASON COUNTY

SCALE: VERT. _____
 HORIZ. _____
 DATE: MARCH 19, 2007

DRAWN BY: JWC
 CHECKED BY: RSC

PLOT DATE = 3/22/2007
 PLOT SCALE = 40' = 1" / 31.5'
 USER NAME = cdk