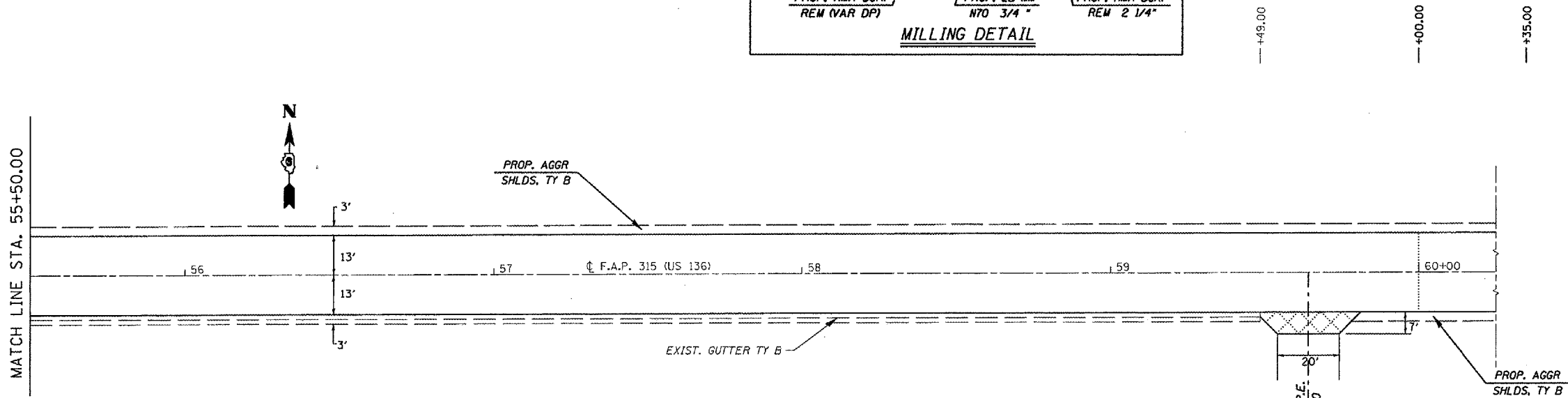
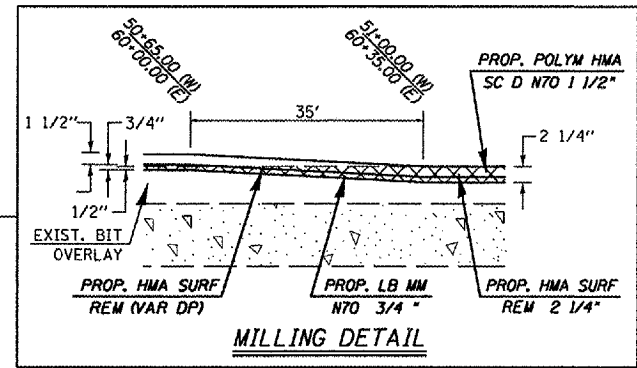
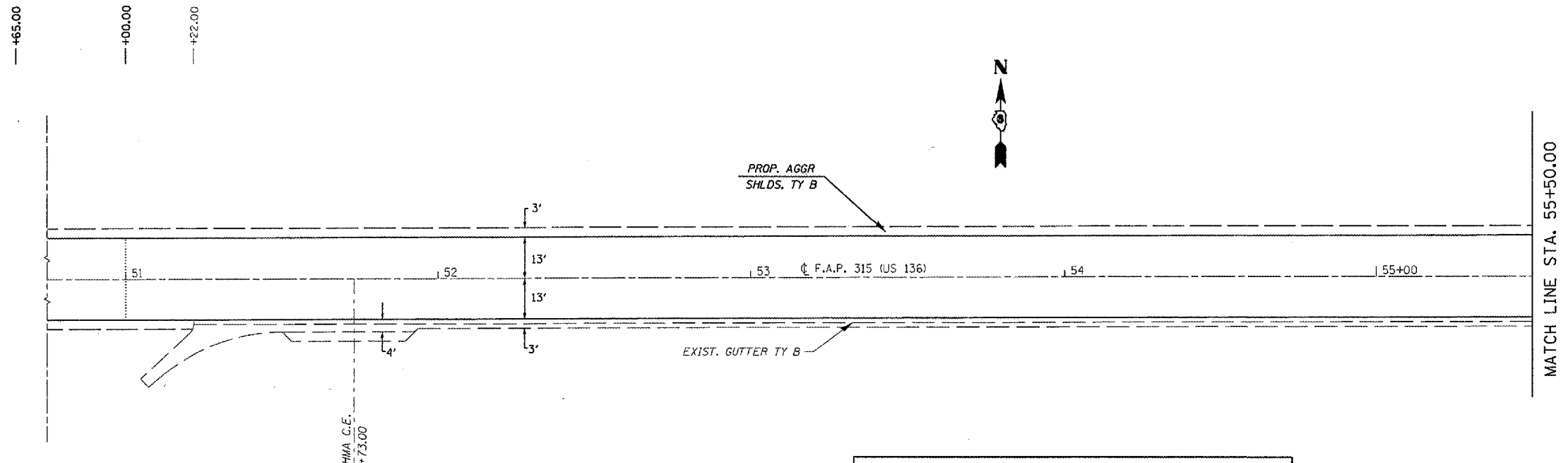


CONTRACT NO. 72798

F.A.P. RTE.	SECTION	COUNTY	TOTAL SHEETS	SHEET NO.
315	(1,2)RS-4	MASON	44	27
STA. 51+00.00		TO STA. 60+00.00		
FED. ROAD DIST. NO.		ILLINOIS FED. AID PROJECT		



REVISIONS	
NAME	DATE

ILLINOIS DEPARTMENT OF TRANSPORTATION

PLAN VIEW

F.A.P. Route 315 (US 136)
 Section (1,2)RS-4
 MASON COUNTY

VERT. SCALE: HORIZ. SCALE: DATE: MARCH 1, 2007

DRAWN BY: JWC
 CHECKED BY: RSC

PLOT DATE = 3/22/2007
 PLOT SCALE = 1/4" = 10'-0"
 USER NAME = caryj