

SQUAD LEADER: MASSIR ELTINAY
PHONE: (217) 785-2739

FOR INDEX OF SHEETS, SEE SHEET NO. 2

STATE OF ILLINOIS
DEPARTMENT OF TRANSPORTATION
DIVISION OF HIGHWAYS

PROPOSED
HIGHWAY PLANS

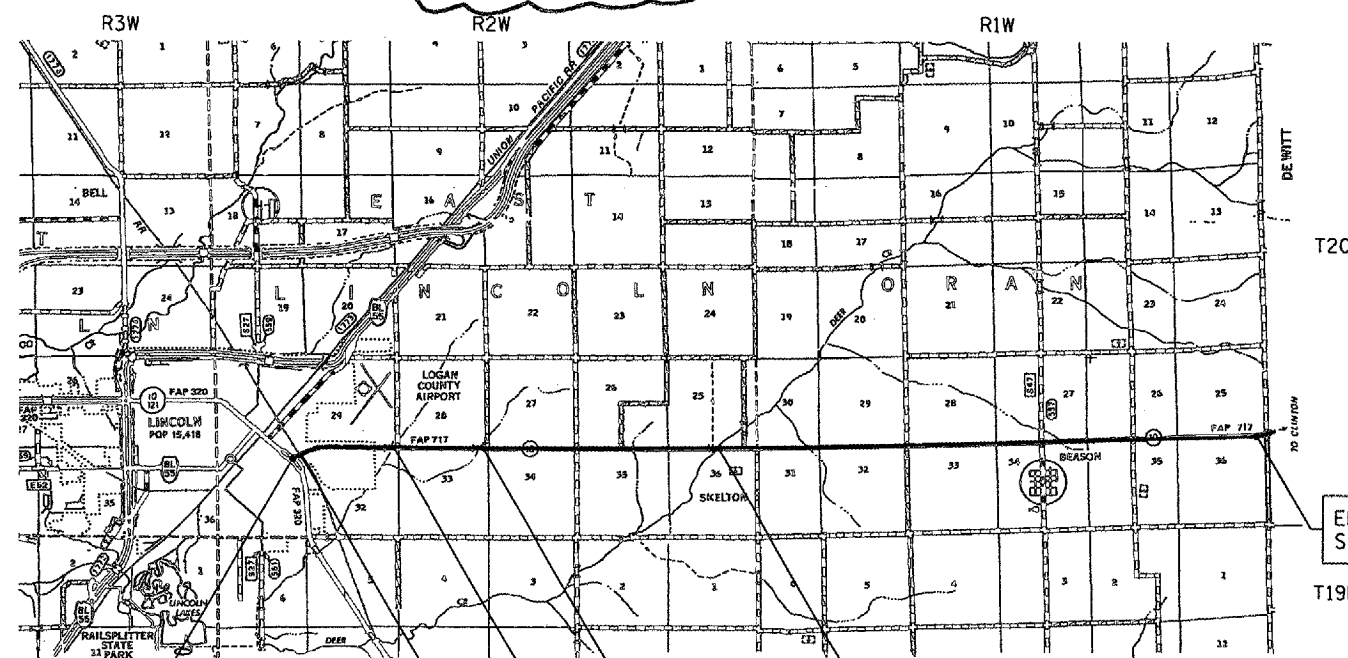
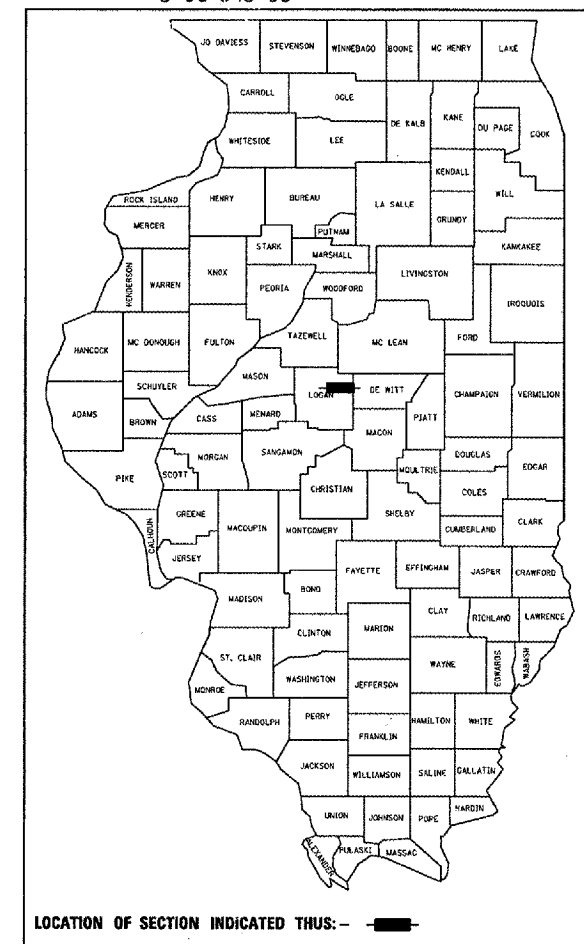
FAP ROUTE 717 (IL 10)
SECTION 109 (RS-3)
PROJECT
LOGAN COUNTY

C-96-567-07

F.A. RTE.	SECTION	COUNTY	TOTAL SHEETS	SHEET NO.
717	109 (RS-3)	LOGAN	31	1

CONTRACT NO. 72825

D-96-545-03



END PROJECT
STA 631+30.00

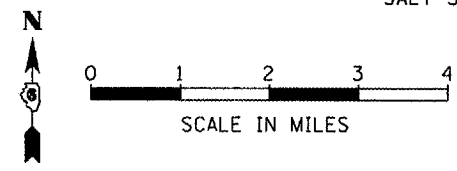
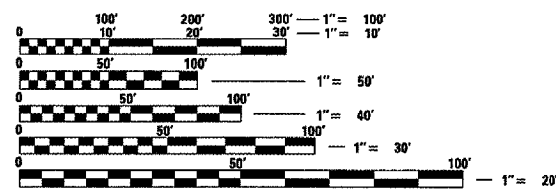
BEGIN PROJECT
STA 57+64.50

RAILROAD OMISSION
STA 61+24.70 TO
STA 61+33.20

SN 054-2031
STA 167+83
DUFF BRANCH

BRIDGE OMISSION
SN 054-0012
STA 306+78 TO STA 307+64
DEER CREEK

SN 054-2029
STA 116+28
SALT SPRING BRANCH



FULL SIZE PLANS HAVE BEEN PREPARED USING STANDARD ENGINEERING SCALES. REDUCED SIZED PLANS WILL NOT CONFORM TO STANDARD SCALES. IN MAKING MEASUREMENTS ON REDUCED PLANS, THE ABOVE SCALES MAY BE USED.

J.U.L.I.E.
JOINT UTILITY LOCATION INFORMATION FOR EXCAVATION
1-800-892-0123

ADT (2001) = 1650
ADT (2005) = 1700
ADT (2025) = 2100
PV= 90%
SU= 6%
MU= 4%

NET LENGTH OF PROJCT = 57,271.00 FT = 10.847 MI.
GROSS LENGTH OF PROJECT = 57,365.50 FT = 10.865 MI.

CONTRACT NO. 72825

PROJECT ENGINEER: JOHN NEGANGARD, P.E.
PHONE: (217) 782-8990

STATE OF ILLINOIS
DEPARTMENT OF TRANSPORTATION
DIVISION OF HIGHWAYS

SUBMITTED *Mar 8 20 07*
Carl M. Reed
DISTRICT ENGINEER

May 11, 20 07
Eric E. Harms
ENGINEER OF DESIGN AND ENVIRONMENT

May 11, 20 07
Melvin R. Sisco, P.E.
DIRECTOR, DIVISION OF HIGHWAYS

PRINTED BY THE AUTHORITY
OF THE STATE OF ILLINOIS

Rev. 5-30-07