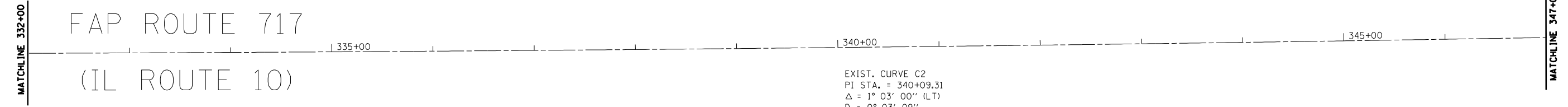
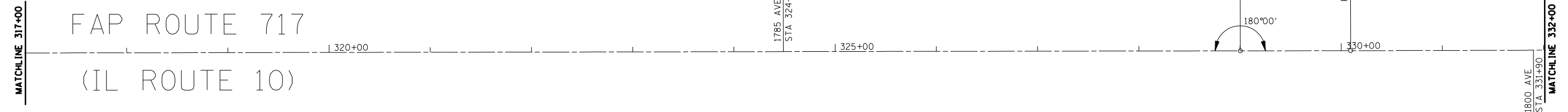
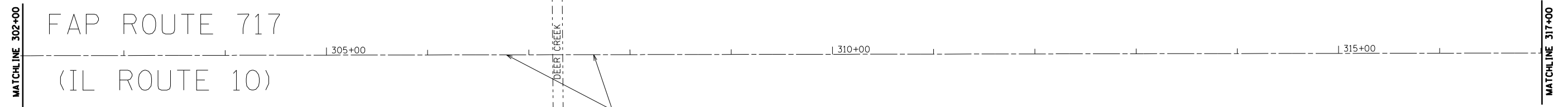



F.A.P. RTE.	SECTION	COUNTY	TOTAL SHEETS	SHEET NO.
717	109(RS-3)	LOGAN	31	21
STA. 302+00		TO STA. 359+00		
FED. ROAD DIST. NO. 6		ILLINOIS FED. AID PROJECT		
CONTRACT NO. 72825				



EXIST. CURVE C2
 PI STA. = 340+09.31
 Δ = 1° 03' 00" (LT)
 D = 0° 03' 09"
 R = 109,131.76'
 T = 1,000.00'
 L = 1,999.94'
 E = 4.58'
 e = N.C.
 P.C. STA. = 330+09.31
 P.T. STA. = 350+09.25



REVISIONS	
NAME	DATE
TMJ	03-07

ILLINOIS DEPARTMENT OF TRANSPORTATION

ALIGNMENT
 FAP ROUTE 717 (IL 10)
 SECTION 109 (RS-3)
 LOGAN COUNTY

SCALE: VERT. 1"=50'
 HORIZ. 1"=50'
 DATE: AUG 2004

DRAWN BY: LJR
 CHECKED BY: LDB