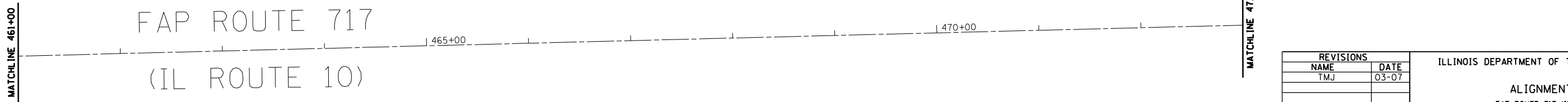
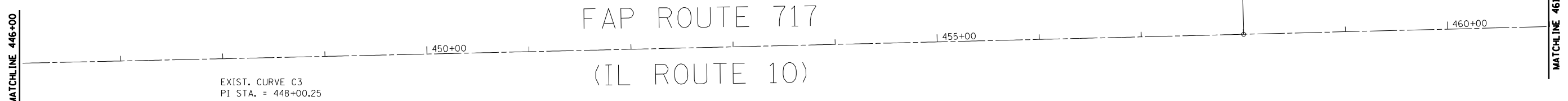
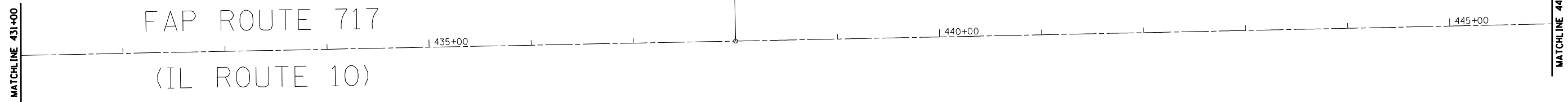
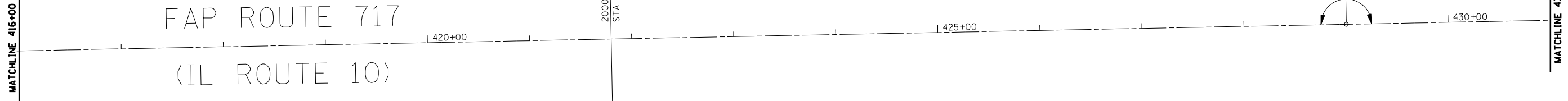


F.A.P. RTE.	SECTION	COUNTY	TOTAL SHEETS	SHEET NO.
717	109(RS-3)	LOGAN	31	23
STA. 416+00		TO STA. 473+00		
FED. ROAD DIST. NO. 6		ILLINOIS	FED. AID PROJECT	

CONTRACT NO. 72825



EXIST. CURVE C3  
 PI STA. = 448+00.25  
 $\Delta = 0^\circ 18' 00''$  (LT)  
 $D = 0^\circ 00' 54''$   
 $R = 381,970.99'$   
 $T = 1,000.00'$   
 $L = 2,000.00'$   
 $E = 1.31'$   
 $e = 1.50\%$   
 $T.R. = 48'$   
 $S.E. RUN = 40'$   
 $P.C. STA. = 438+00.25$   
 $P.T. STA. = 458+00.25$

REVISIONS	
NAME	DATE
TMJ	03-07

ILLINOIS DEPARTMENT OF TRANSPORTATION

ALIGNMENT  
 FAP ROUTE 717 (IL 10)  
 SECTION 109 (RS-3)  
 LOGAN COUNTY

SCALE: VERT. 1"=50'  
 HORIZ. 1"=50'  
 DATE: AUG 2004

DRAWN BY: LJR  
 CHECKED BY: LDB

G:\PROJ\CIVIL\G13303.74\DNV\ALIGNMENT