

F.A.P. RTE.	SECTION	COUNTY	TOTAL SHEETS	SHEET NO.
317	(9,10,11) RS-3	SCHUYLER	23	1

CONTRACT NO. 72838

STATE OF ILLINOIS
DEPARTMENT OF TRANSPORTATION
DIVISION OF HIGHWAYS

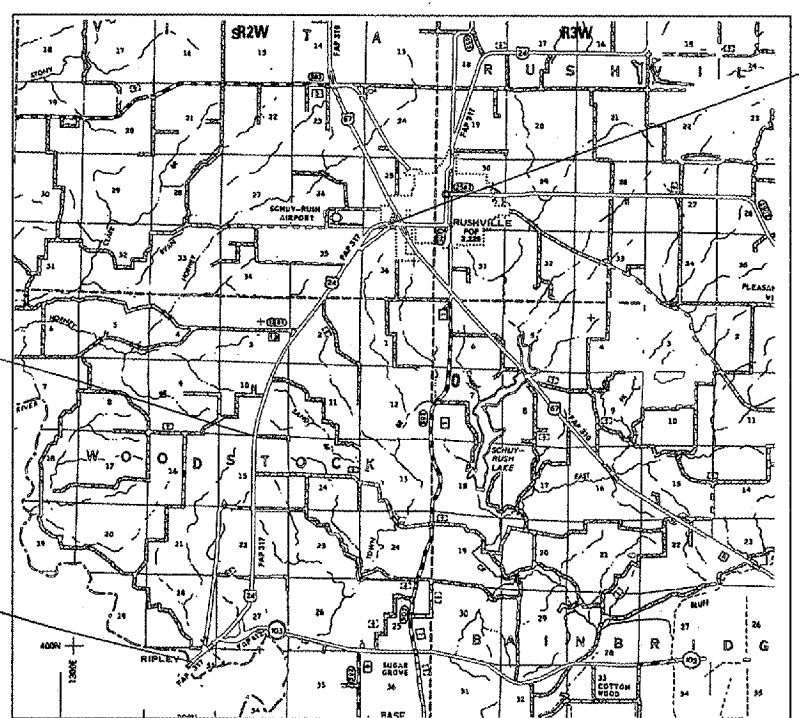
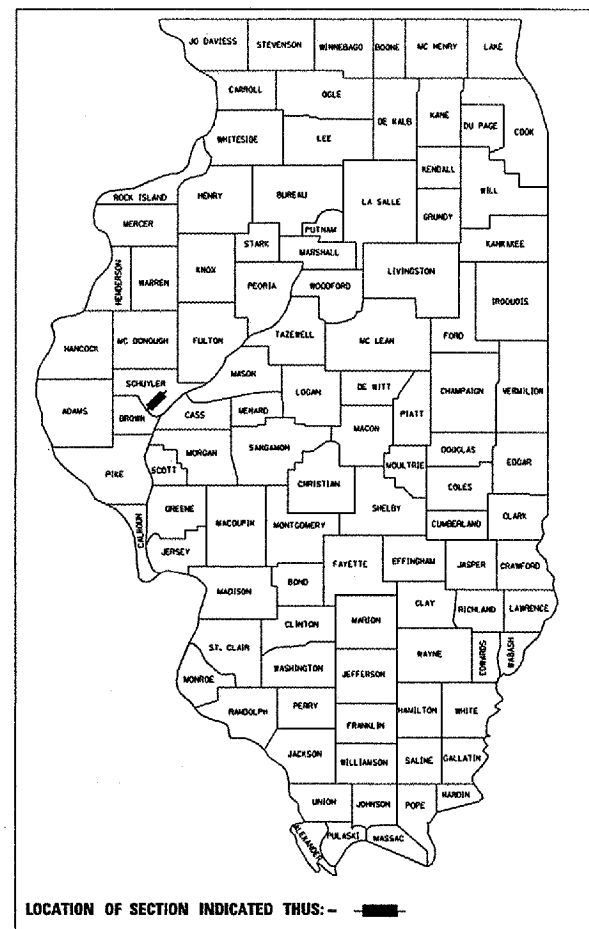
**PROPOSED
HIGHWAY PLANS**

FAP ROUTE 317 (US 24)
SECTION (9, 10, 11) RS-3
PROJECT: F-0317(071)
SCHUYLER COUNTY
C-96-560-07

FOR INDEX OF SHEETS, SEE SHEET NO. 2

FOR LIST OF STANDARDS, SEE SHEET NO. 2

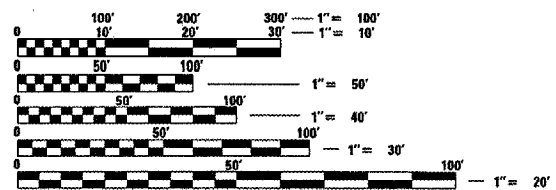
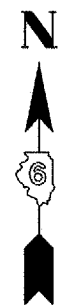
D-96-555-03



END PROJECT
STA. 387+00

STA. EQ.
STA 588+44.00 (BK) =
STA 150+38.00 (AH)

BEGIN PROJECT
STA. 469+00



FULL SIZE PLANS HAVE BEEN PREPARED USING STANDARD ENGINEERING SCALES. REDUCED SIZED PLANS WILL NOT CONFORM TO STANDARD SCALES. IN MAKING MEASUREMENTS ON REDUCED PLANS, THE ABOVE SCALES MAY BE USED.

J.U.L.I.E.
JOINT UTILITY LOCATION INFORMATION FOR EXCAVATION
1-800-892-0123

LOCATION MAP

NET LENGTH OF SECTION = 35,806 FT = 6.743 MILES

AVG ADT = 2300 (2001)
% MU + SU = 18%

PROJECT ENGINEER JOHN NEGANGARD 217-782-6990
SQUAD LEADER VINCE MADONIA 217-785-9046

STATE OF ILLINOIS
DEPARTMENT OF TRANSPORTATION
DIVISION OF HIGHWAYS

SUBMITTED MARCH 23, 20 07
Christ H Reed
DISTRICT ENGINEER

May 11, 20 07
Eric E. Ham
ENGINEER OF DESIGN AND ENVIRONMENT

May 11, 20 07
Melton R. Sees, P.E.
DIRECTOR, DIVISION OF HIGHWAYS

**PRINTED BY THE AUTHORITY
OF THE STATE OF ILLINOIS**

CONTRACT NO. 72838