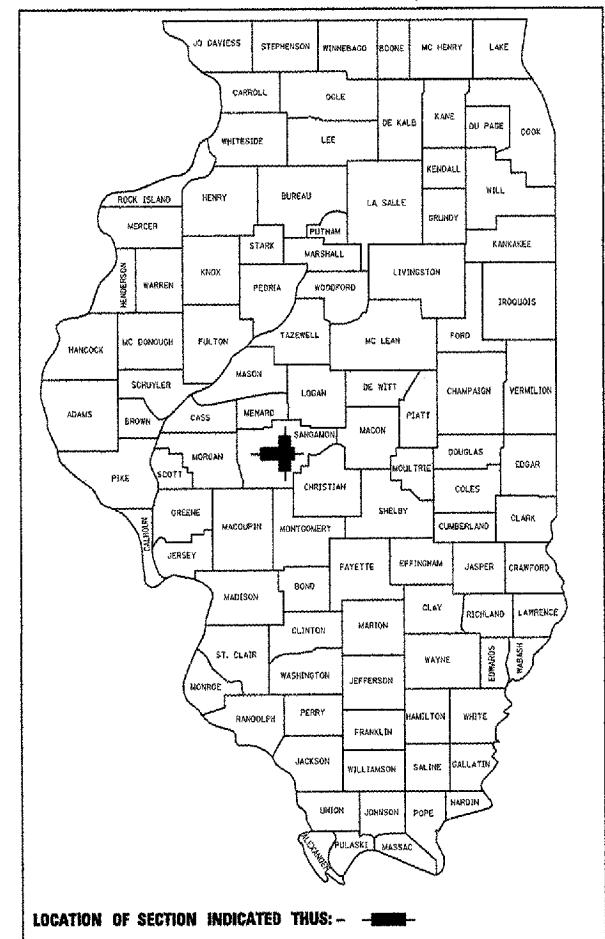


F.A.P. RTE.	SECTION	COUNTY	TOTAL SHEETS	SHEET NO.
①		SANGAMON	80	1
②	FAP 666 & FAP 67			+1
	(SP-Z)RS-4; (107Z)RS-8			81

D-96-563-03



STATE OF ILLINOIS
DEPARTMENT OF TRANSPORTATION
DIVISION OF HIGHWAYS

**PROPOSED
HIGHWAY PLANS**

**FAP ROUTE 666 (I-55 BUSINESS LOOP - NINTH STREET)
FAP ROUTE 67 (IL 97/IL 29 - JEFFERSON STREET)
SECTION (SP-Z)RS-4; (107Z)RS-8
PROJECT : NHF-000S (541)
SANGAMON COUNTY
C-96-524-07**

INDEX OF SHEETS

- 1 COVER
- 2 GENERAL NOTES & MIXTURE DESIGNS
- 3-6 SUMMARY OF QUANTITIES
- 7-9 TYPICAL SECTIONS - NINTH STREET
- 10-12 TYPICAL SECTIONS - JEFFERSON STREET
- 13-19 SCHEDULES OF QUANTITIES
- * 20-31 PLAN - NINTH STREET
- 32-38 PLAN - JEFFERSON STREET
- 39-40 INTERSECTION DETAILS - NINTH STREET
- 41-52 PAVEMENT MARKING PLANS - NINTH STREET
- 53-59 PAVEMENT MARKING PLANS - JEFFERSON STREET
- 60-61 TRAFFIC SIGNAL PLANS - NINTH STREET AT CONVERSE STREET
- 62-63 TRAFFIC SIGNAL PLANS - NINTH STREET AT ENOS STREET
- 64-65 TRAFFIC SIGNAL PLANS - NINTH STREET AT CARPENTER STREET
- 66-67 TRAFFIC SIGNAL PLANS - NINTH STREET AT MADISON STREET
- 68-69 TRAFFIC SIGNAL PLANS - NINTH STREET AT JEFFERSON STREET
- 70-71 TRAFFIC SIGNAL PLANS - NINTH STREET AT WASHINGTON STREET
- 72-73 TRAFFIC SIGNAL PLANS - NINTH STREET AT COOK STREET
- 74-76 TRAFFIC SIGNAL PLANS - NINTH STREET AT SOUTH GRAND AVENUE
- 77-80 TRAFFIC SIGNAL DETAILS
HIGHWAY STANDARDS

* 31A. IMPACT ATTENUATOR DETAILS

IDOT HIGHWAY STANDARDS

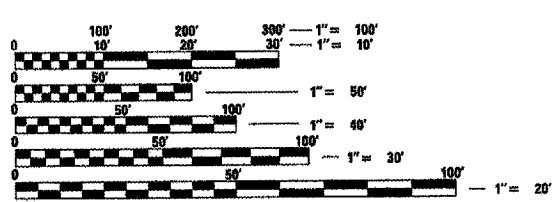
000001-04	606001-03	857001
001001-01	701602-02	877001-02
001006	701701-04	878001-05
602301-01	701801-03	880006
604001-02	780001-01	701601-04
604006-02	781001-02	702001-06

TRAFFIC DATA

JEFFERSON: 12240 (2006) - CRS : 4.9
NINTH: 12100 (2006) - CRS : 5.1

PROJECT DESCRIPTION

PAVEMENT PATCHING, VARIABLE DEPTH MILLING, RESURFACING, PAVEMENT MARKING, TRAFFIC SIGNAL MODIFICATIONS, & INTERSECTION WIDENING

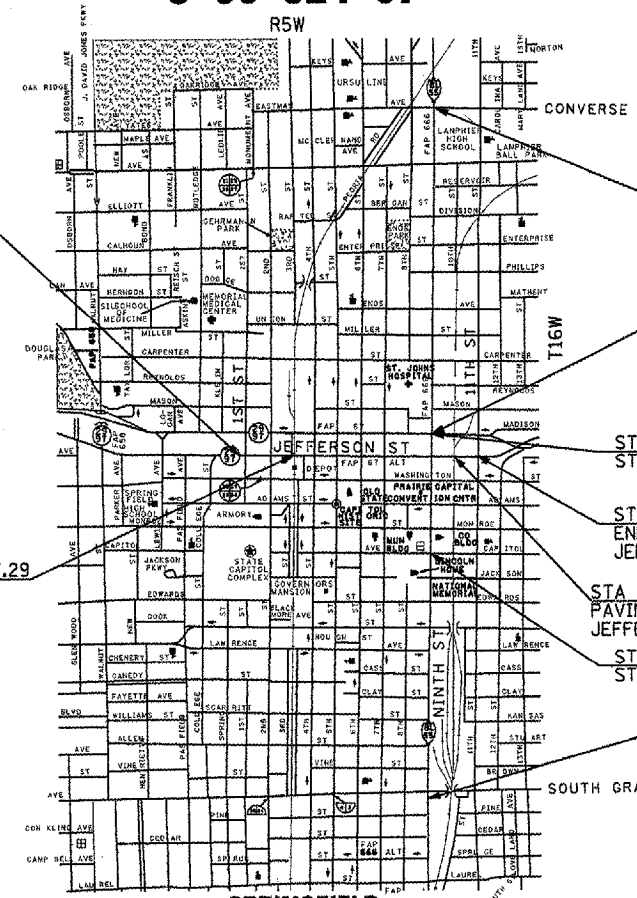


FULL SIZE PLANS HAVE BEEN PREPARED USING STANDARD ENGINEERING SCALES. REDUCED SIZED PLANS WILL NOT CONFORM TO STANDARD SCALES. IN MAKING MEASUREMENTS ON REDUCED PLANS, THE ABOVE SCALES MAY BE USED.

J.U.L.I.E.
JOINT UTILITY LOCATION INFORMATION FOR EXCAVATION
1-800-892-0123

CONTRACT NO. 72847

PLANS PREPARED BY
HORNER & SHIFRIN, INC.
640 PIERCE BOULEVARD SUITE 200
O'FALLON, ILLINOIS 62269
www.horner-shifrin.com



STA 0+50.50
BEGIN PROJECT
JEFFERSON STREET

STA 54+47.90
BEGIN PROJECT
NINTH STREET

STA 0+87.50 TO STA 11+71.80
PAVING OMISSION
NINTH STREET

STA 0+17.50 BK =
STA 10+34.00 AH

STA 40+68.06
END PROJECT
JEFFERSON STREET

STA 36+50.21 TO STA 36+58.81
PAVING OMISSION
JEFFERSON STREET

STA 31+31.00 BK =
STA 0+80.00 AH

STA 40+46.14
END PROJECT
NINTH STREET

STA 9+38.94 TO STA 9+47.29
PAVING OMISSION
JEFFERSON STREET



**SPRINGFIELD
LOCATION MAP**

GROSS LENGTH OF PROJECT (NINTH STREET) = 11493.54 FEET (2.177 MILES)
NET LENGTH OF PROJECT (NINTH STREET) = 11285.74 FEET (2.137 MILES)
GROSS LENGTH OF PROJECT (JEFFERSON STREET) = 4017.56 FEET (0.761 MILES)
NET LENGTH OF PROJECT (JEFFERSON STREET) = 4000.61 FEET (0.758 MILES)
GROSS LENGTH OF PROJECT (NINTH & JEFFERSON STREETS) = 15511.10 FEET (2.938 MILES)
NET LENGTH OF PROJECT (NINTH & JEFFERSON STREETS) = 15286.35 FEET (2.895 MILES)



Steven R. Donahue 1/26/07
STEVEN R. DONAHUE, P.E.
License Expires 11/30/2007

STATE OF ILLINOIS
DEPARTMENT OF TRANSPORTATION
DIVISION OF HIGHWAYS
SUBMITTED JAN. 31, 2007
Christina Reed
DEPUTY DIRECTOR OF HIGHWAYS, REGION ENGINEER
March 23, 2007
Eric E. Horn
INTERIM ENGINEER OF DESIGN AND ENVIRONMENT
March 23, 2007
Milton R. See
DIRECTOR OF HIGHWAYS, CHIEF ENGINEER

**PRINTED BY THE AUTHORITY
OF THE STATE OF ILLINOIS**

PROJECT ENGINEER: SAL MADONIA (217) 782-4761
SQUAD LEADER: MARCUS BRUCE (217) 524-0946