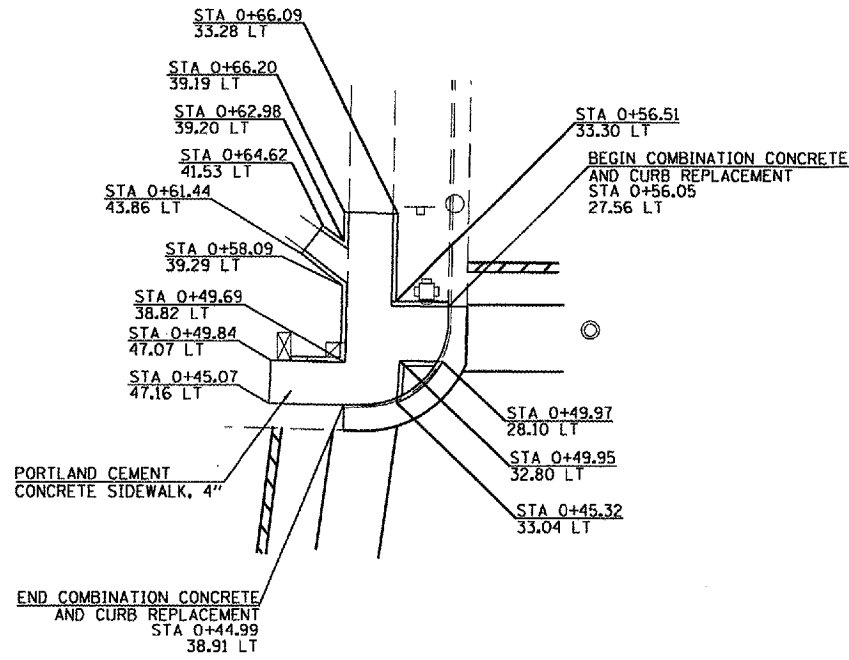
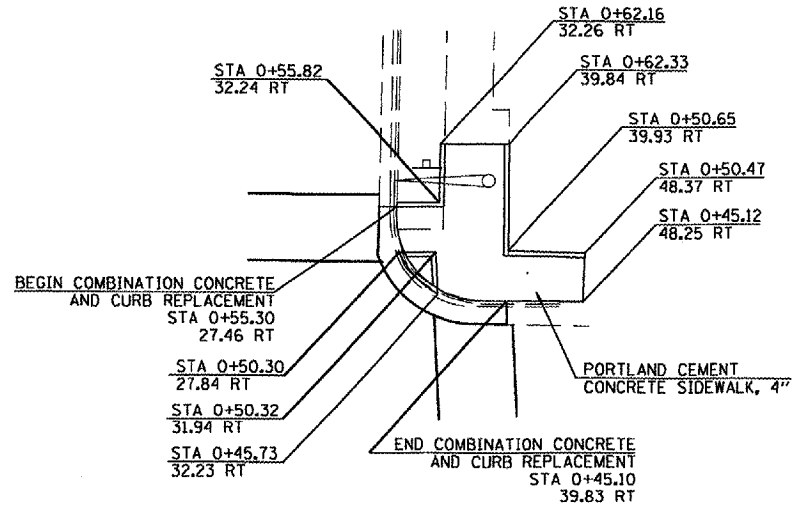


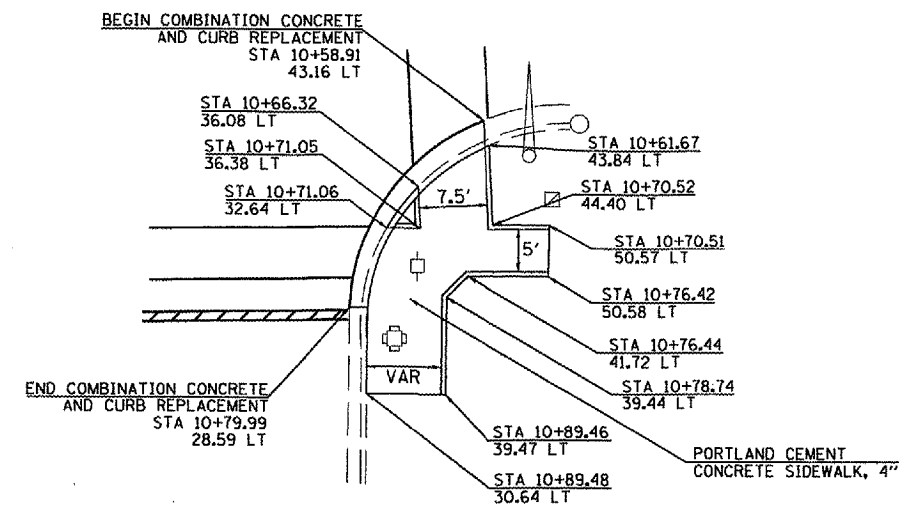
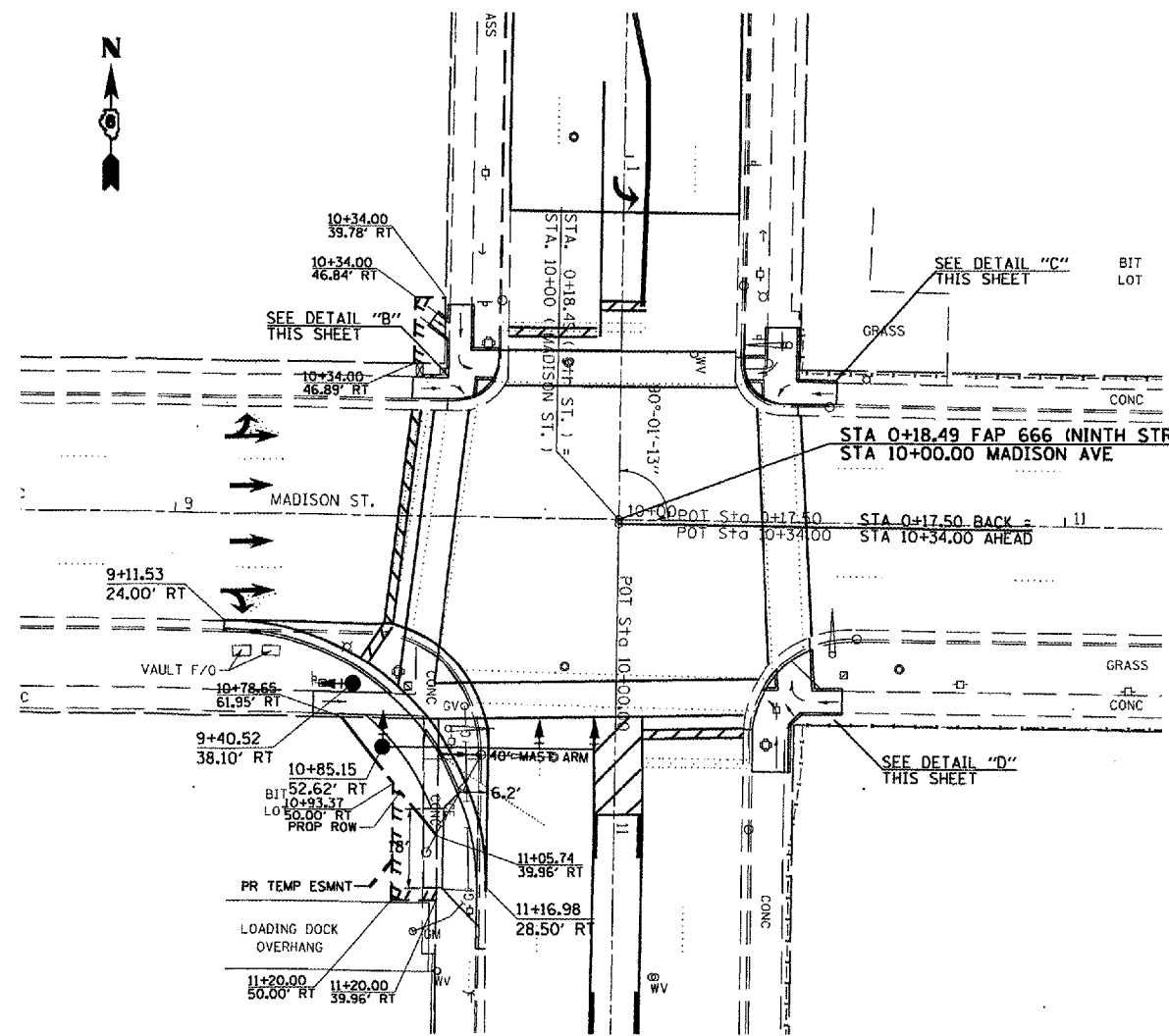
F.A.P. RTE.	SECTION	COUNTY	TOTAL SHEETS	SHEET NO.
666	(SP-2)RS-4	SANGAMON	80	39
STA.		TO STA.		
FED. ROAD DIST. NO.		ILLINOIS FED. AID PROJECT		



DETAIL "B" NTS



DETAIL "C" NTS



DETAIL "D" NTS

NOTE: ELEVATIONS LISTED ARE TO THE TOP BACK OF CURB UNLESS OTHERWISE SPECIFIED.

REVISIONS	
NAME	DATE

ILLINOIS DEPARTMENT OF TRANSPORTATION
DETAILS
 FAP 666 (I-55 BUSINESS LOOP-NINTH STREET)
 SCALE: VERT. _____
 DATE _____ HORIZ. _____
 DRAWN BY _____
 CHECKED BY _____

PLOT DATE =
 FILE NAME =
 PLOT SCALE =
 USER NAME =