


STATE OF ILLINOIS
DEPARTMENT OF TRANSPORTATION
DIVISION OF HIGHWAYS

**PROPOSED
HIGHWAY PLANS**

FAP ROUTE 320 (IL 10 /IL 121 /WOODLAWN RD.)
AT FAU ROUTE 7706 (OLD US 66/LINCOLN PKWY.)

SECTION (103, 22) I, N, TS
PROJECT: HS-F-0320(030) 

LOGAN COUNTY
C-96-509-06

INTERSECTION IMPROVEMENTS & TRAFFIC SIGNALS

FOR INDEX OF SHEETS, SEE SHEET NO. 2

HIGHWAY CLASSIFICATION

FAP ROUTE 320: MINOR ARTERIAL
FAU ROUTE 7706: MINOR ARTERIAL

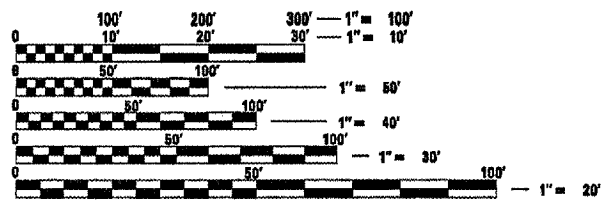
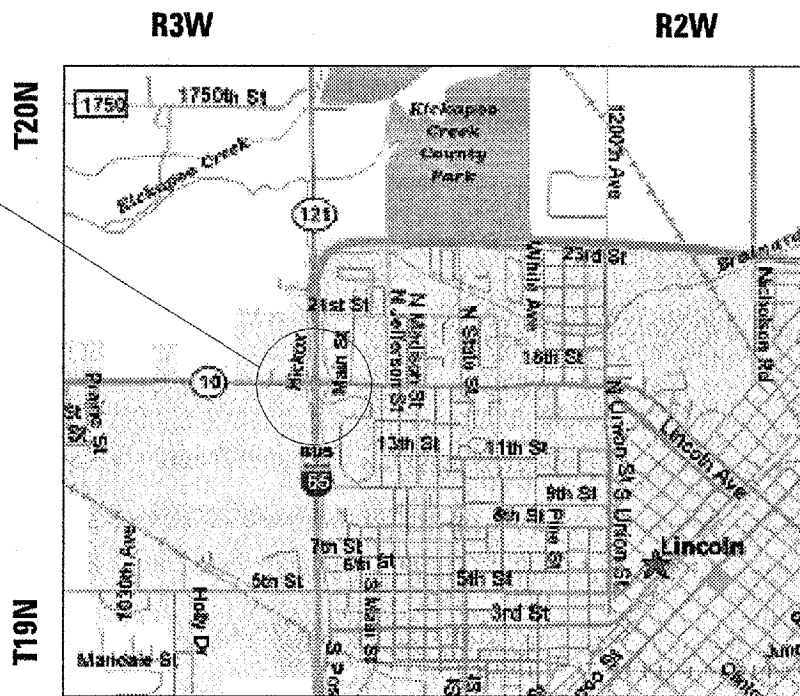
ADT (2005) - 21,300
ADT (2025) - 25,600

PV - 95.7%
SU - 2.3%
MU - 2.0%

DESIGN SPEED - 30 MPH (IL 10/121)
- 45 MPH (OLD US 66)

POSTED SPEED - 30 MPH (IL 10/121)
- 45 MPH (OLD US 66)

PROJECT LOCATION
IL 10/121 (WOODLAWN RD.)
BEGIN STA. 133+71.35
END STA. 143+90.83
OLD U.S. 66/LINCOLN PKWY
BEGIN STA. 6+60.00
END STA. 1758+07.50
STA. EQUATION
STA. 0+00.56 (BK) =
STA. 1762+29.39 (AH)



FULL SIZE PLANS HAVE BEEN PREPARED USING STANDARD ENGINEERING SCALES. REDUCED SIZED PLANS WILL NOT CONFORM TO STANDARD SCALES. IN MAKING MEASUREMENTS ON REDUCED PLANS, THE ABOVE SCALES MAY BE USED.

J.U.L.I.E.
JOINT UTILITY LOCATION INFORMATION FOR EXCAVATION
1-800-892-0123

CONTRACT NO. 72900

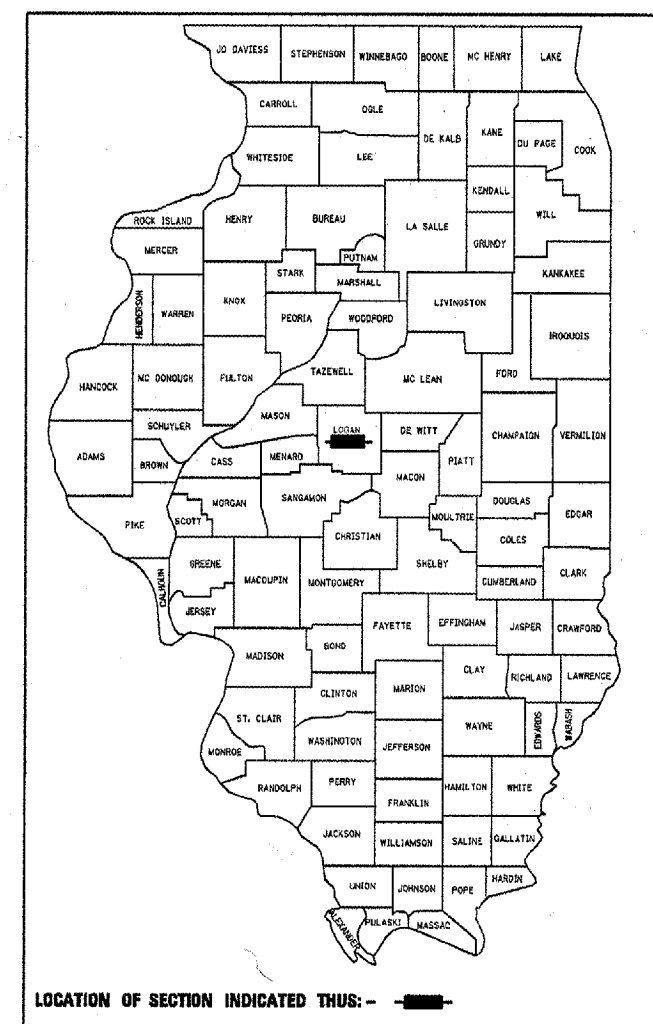
TOTAL /NET LENGTH OF SECTION = 1,019.48 FEET = 0.193 MILES

F.A.P. RTE.	SECTION	COUNTY	TOTAL SHEETS	SHEET NO.
*	**	LOGAN	111	1

* FAP ROUTE 320 AT FAU ROUTE 7706
** (103, 22) I, N, TS

D-96-533-04

72900




STATE OF ILLINOIS
DEPARTMENT OF TRANSPORTATION
DIVISION OF HIGHWAYS

SUBMITTED March 23, 2007
Christ H. Reed
DEPUTY DIRECTOR OF HIGHWAYS, REGION ENGINEER

May 11, 2007
Eric E. Harms
ENGINEER OF DESIGN AND ENVIRONMENT

May 11, 2007
Milton R. Sees, P.E.
DIRECTOR OF HIGHWAYS, CHIEF ENGINEER

**PRINTED BY THE AUTHORITY
OF THE STATE OF ILLINOIS**

 Rev. 6-1-07

PROJECT ENGINEER: JOHN NEGANGARD 217-782-8990
SQUAD LEADER: VICTOR YOUNG 217-557-7897