

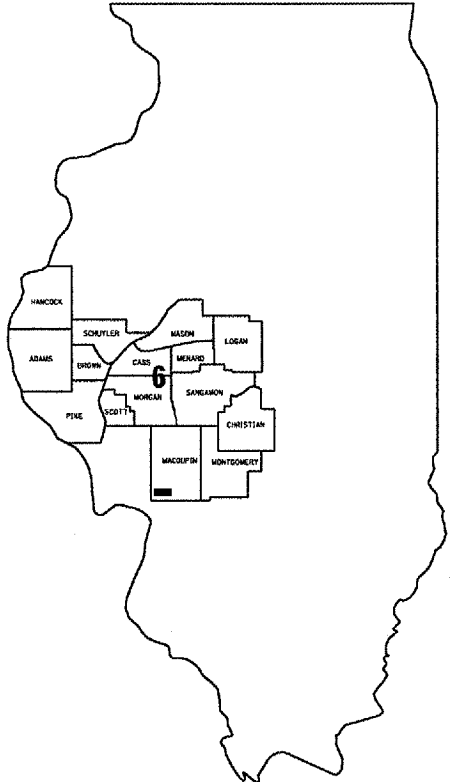
FOR INDEX OF SHEETS AND HIGHWAY  
STANDARDS, SEE SHEET 2.

STATE OF ILLINOIS  
DEPARTMENT OF TRANSPORTATION  
DIVISION OF HIGHWAYS

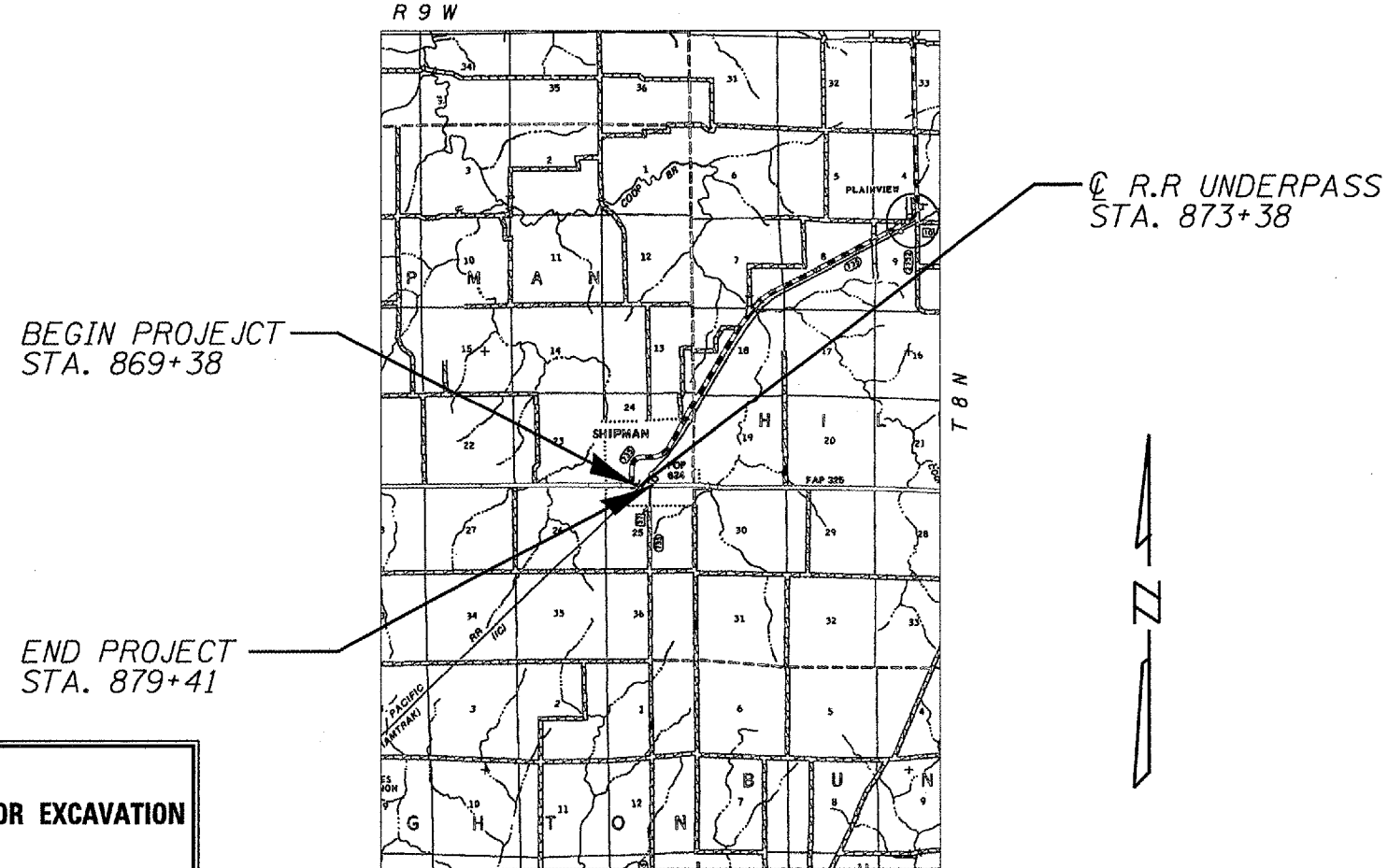
**PLANS FOR PROPOSED  
CONTRACT MAINTENANCE**

**FAP ROUTE 325 (IL 16)  
SECTION (114S,116)RS-5  
MACOUPIN COUNTY**

**C96-006-08 / D96-017-07**



LOCATION OF SECTION INDICATED THUS: ■



BEGIN PROJECT  
STA. 869+38

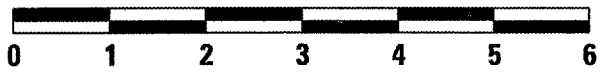
R.R. UNDERPASS  
STA. 873+38

END PROJECT  
STA. 879+41

**J. U. L. I. E.**  
**JOINT UTILITY LOCATION INFORMATION FOR EXCAVATION**  
1-800-892-0123

PLANS & CONTRACT TECHNICIAN: TIMOTHY SHARP  
PHONE: (217) 782-7743

NET LTH OF SEC 1,410.00 FT = 0.267 MILE



SCALE: 1" = 2 MILES

STATE OF ILLINOIS  
DEPARTMENT OF TRANSPORTATION  
DIVISION OF HIGHWAYS

SUBMITTED APRIL 2, 2007

*Christ H. Reed*  
DEPUTY DIRECTOR OF HIGHWAYS, REGION FOUR ENGINEER

May 11, 2007

*Eric E. Harn*  
ENGINEER OF DESIGN AND ENVIRONMENT

May 11, 2007

*Milton R. Sees, P.E.*  
DIRECTOR, DIVISION OF HIGHWAYS

**CONTRACT NO. 72B18**