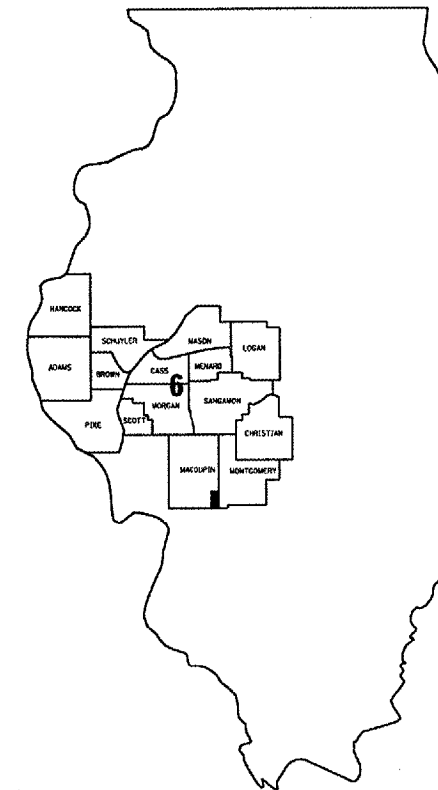


FOR INDEX OF SHEETS AND HIGHWAY
STANDARDS, SEE SHEET 2.

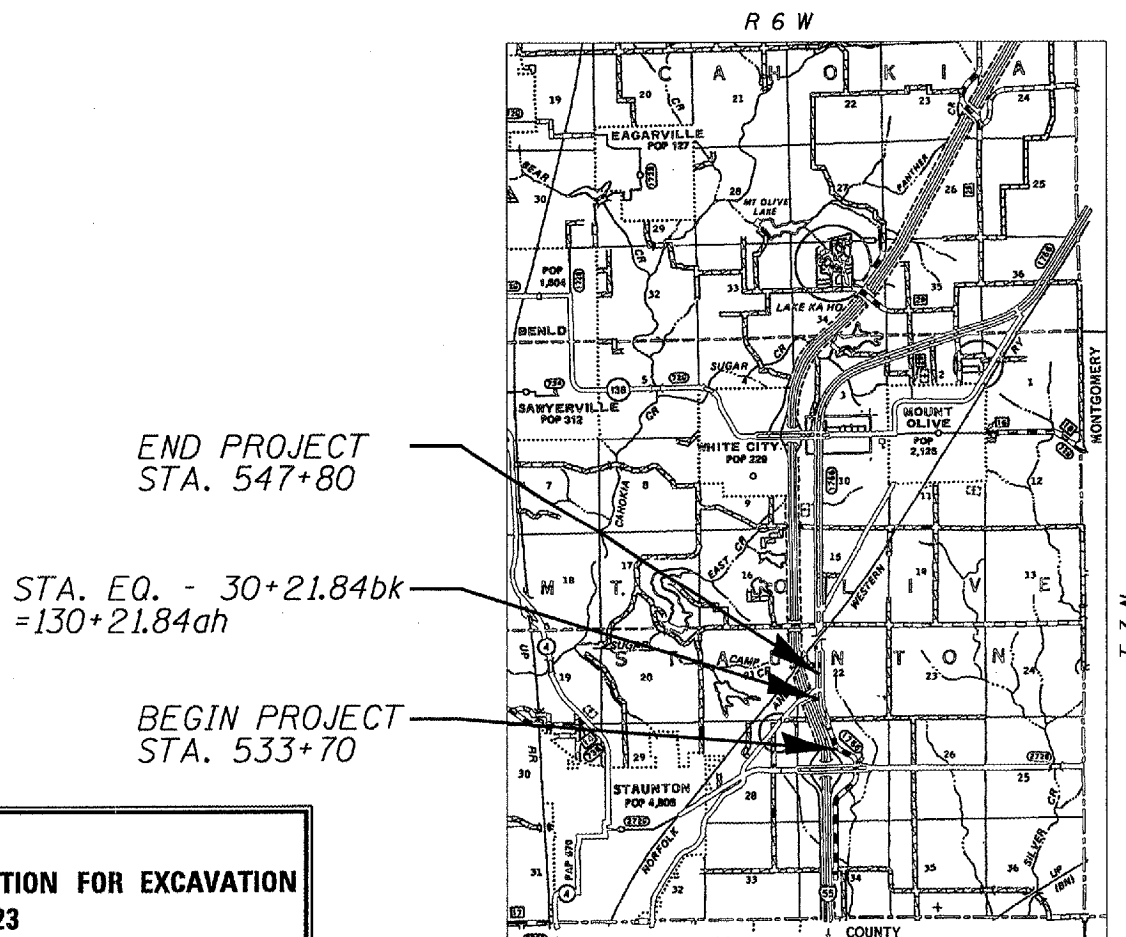
STATE OF ILLINOIS
DEPARTMENT OF TRANSPORTATION
DIVISION OF HIGHWAYS

PLANS FOR PROPOSED
CONTRACT MAINTENANCE


FAU ROUTE 8137/FAS ROUTE 1766;I55 FR. EAST/OLD US 66
SECTION (59-1)RS-2;(26-2)RS
MACOUPIN COUNTY
C96-018-07 / D96-007-08



LOCATION OF SECTION INDICATED THUS: ■



NET LTH OF SEC 5,200.00 FT = 0.985 MILE



SCALE: 1" = 2 MILES

J. U. L. I. E.
JOINT UTILITY LOCATION INFORMATION FOR EXCAVATION
1-800-892-0123

PLANS & CONTRACT TECHNICIAN: TIMOTHY SHARP
PHONE: (217) 782-7743

CONTRACT NO. 72B19

STATE OF ILLINOIS
DEPARTMENT OF TRANSPORTATION
DIVISION OF HIGHWAYS

SUBMITTED March 29, 20 07

Christy Reed
DEPUTY DIRECTOR OF HIGHWAYS, REGION FOUR ENGINEER

May 11, 20 07
Eric E. Harn
ENGINEER OF DESIGN AND ENVIRONMENT

May 11, 20 07
Milton R. Sees P.E.
DIRECTOR, DIVISION OF HIGHWAYS