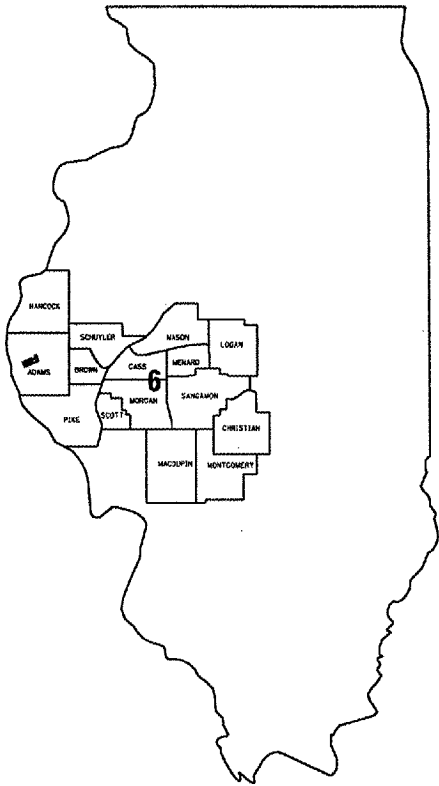


FOR INDEX OF SHEETS AND HIGHWAY
STANDARDS, SEE SHEET 2.

STATE OF ILLINOIS
DEPARTMENT OF TRANSPORTATION
DIVISION OF HIGHWAYS

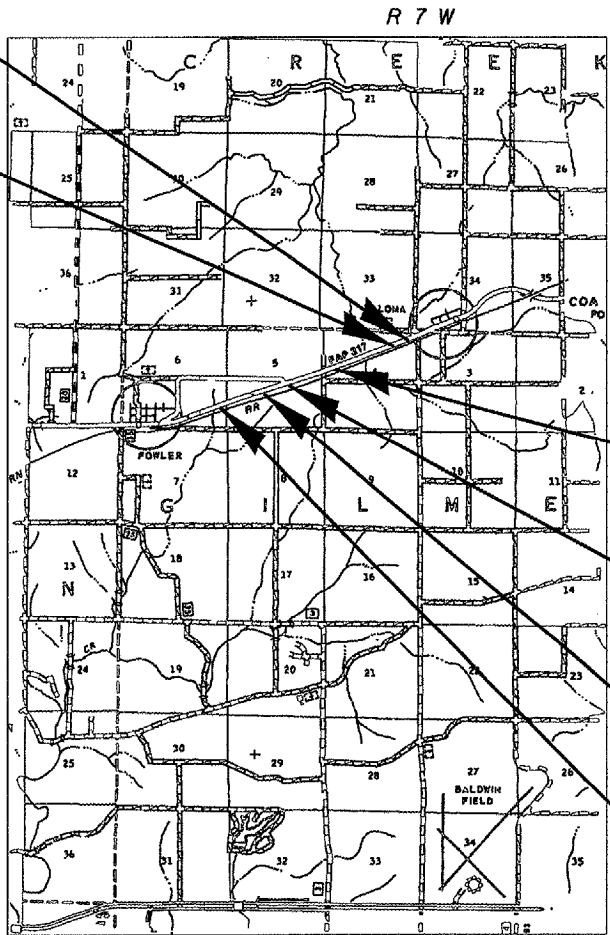
**PLANS FOR PROPOSED
CONTRACT MAINTENANCE
FAP ROUTE 317 (US 24)
SECTION (1,2,3&4)RS-8
ADAMS COUNTY
C96-008-08 / D96-019-07**



LOCATION OF SECTION INDICATED THUS: ■

BEGIN STA.
1863+46.80 eng.
24+499.480 m.

STATION EQ.
1872+35.5bk
=1872+51.5ah



BEGIN OMISSION
STA. 1905+86.80 eng.
23+212.000 m.

END OMISSION
STA. 1957+13.40 eng.
21+649.000 m.

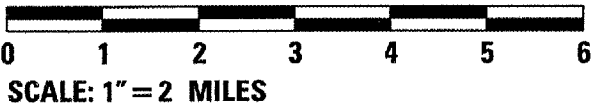
STATION EQ.
1966+64.9bk
=1968+07.7ah

END STA.
1995+52.2 eng.
20+523.000 m.

J. U. L. I. E.
JOINT UTILITY LOCATION INFORMATION FOR EXCAVATION
1-800-892-0123

PLANS & CONTRACT TECHNICIAN: TIMOTHY SHARP
PHONE: (217) 782-7743

NET LTH OF SEC 13,046.60 FT = 2.471 MILES



CONTRACT NO. 72B20

STATE OF ILLINOIS
DEPARTMENT OF TRANSPORTATION
DIVISION OF HIGHWAYS

SUBMITTED MARCH 29, 20 07

Christ H. Reed
DEPUTY DIRECTOR OF HIGHWAYS, REGION FOUR ENGINEER

May 11, 20 07

Eric E. Harp
Interim ENGINEER OF DESIGN AND ENVIRONMENT

May 11, 20 07

Milton R. Sees P.E.
DIRECTOR, DIVISION OF HIGHWAYS